

Cheshire East Council Electoral Review 2023-24: Warding Proposal Report

Appendix A: Maps of the proposed wards

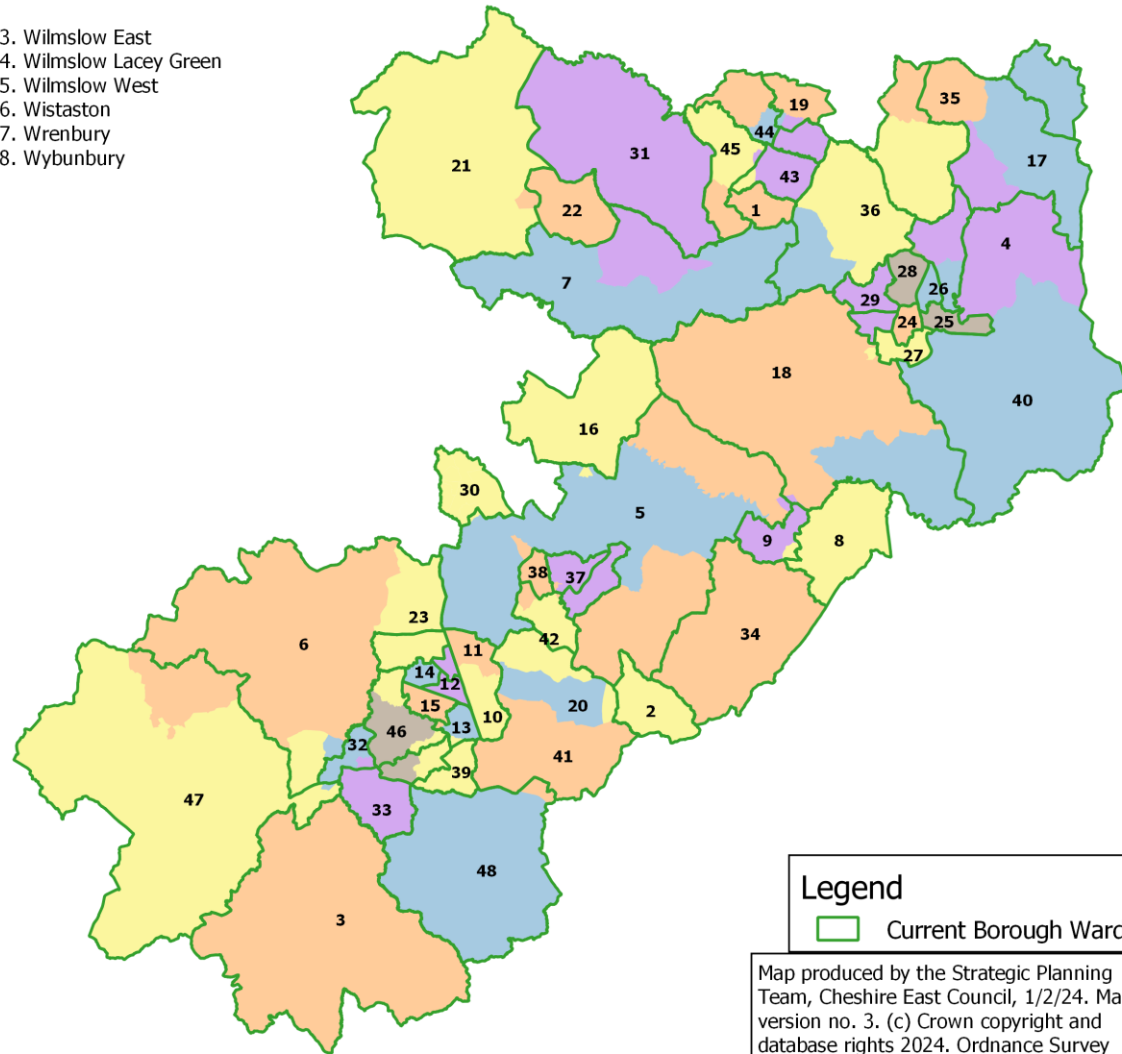
Document version no. 3 (5 February 2024)

Overview Map

Cheshire East: Proposed Borough Wards

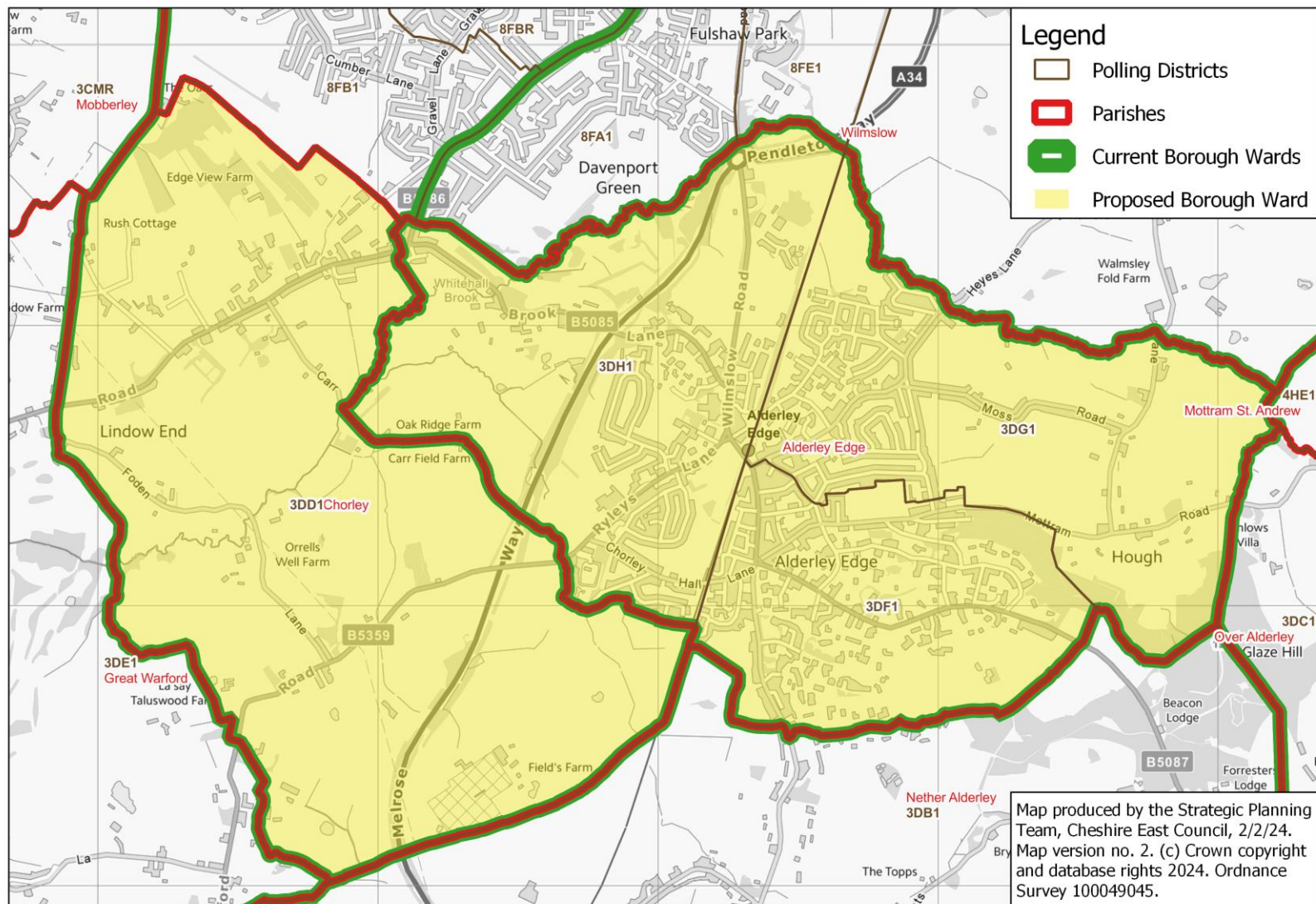
MAP GUIDE

- | | |
|--------------------------------------|--------------------------|
| 1. Alderley Edge | 43. Wilmslow East |
| 2. Alsager | 44. Wilmslow Lacey Green |
| 3. Audlem | 45. Wilmslow West |
| 4. Bollington & Rainow | 46. Wistaston |
| 5. Brereton | 47. Wrenbury |
| 6. Bunbury | 48. Wybunbury |
| 7. Chelford | |
| 8. Congleton East | |
| 9. Congleton West | |
| 10. Crewe East | |
| 11. Crewe Maw Green | |
| 12. Crewe North | |
| 13. Crewe South | |
| 14. Crewe St Barnabas | |
| 15. Crewe West | |
| 16. Dane Valley | |
| 17. Disley | |
| 18. Gawsworth | |
| 19. Handforth | |
| 20. Haslington | |
| 21. High Legh | |
| 22. Knutsford | |
| 23. Leighton | |
| 24. Macclesfield Central | |
| 25. Macclesfield East | |
| 26. Macclesfield Hurdsfield | |
| 27. Macclesfield South | |
| 28. Macclesfield Tytherington | |
| 29. Macclesfield West | |
| 30. Middlewich | |
| 31. Mobberley | |
| 32. Nantwich North & West | |
| 33. Nantwich South & Stapeley | |
| 34. Odd Rode | |
| 35. Poynton | |
| 36. Prestbury | |
| 37. Sandbach East & Central | |
| 38. Sandbach Elworth & Ettiley Heath | |
| 39. Shavington | |
| 40. Sutton | |
| 41. Weston | |
| 42. Wheelock & Winterley | |



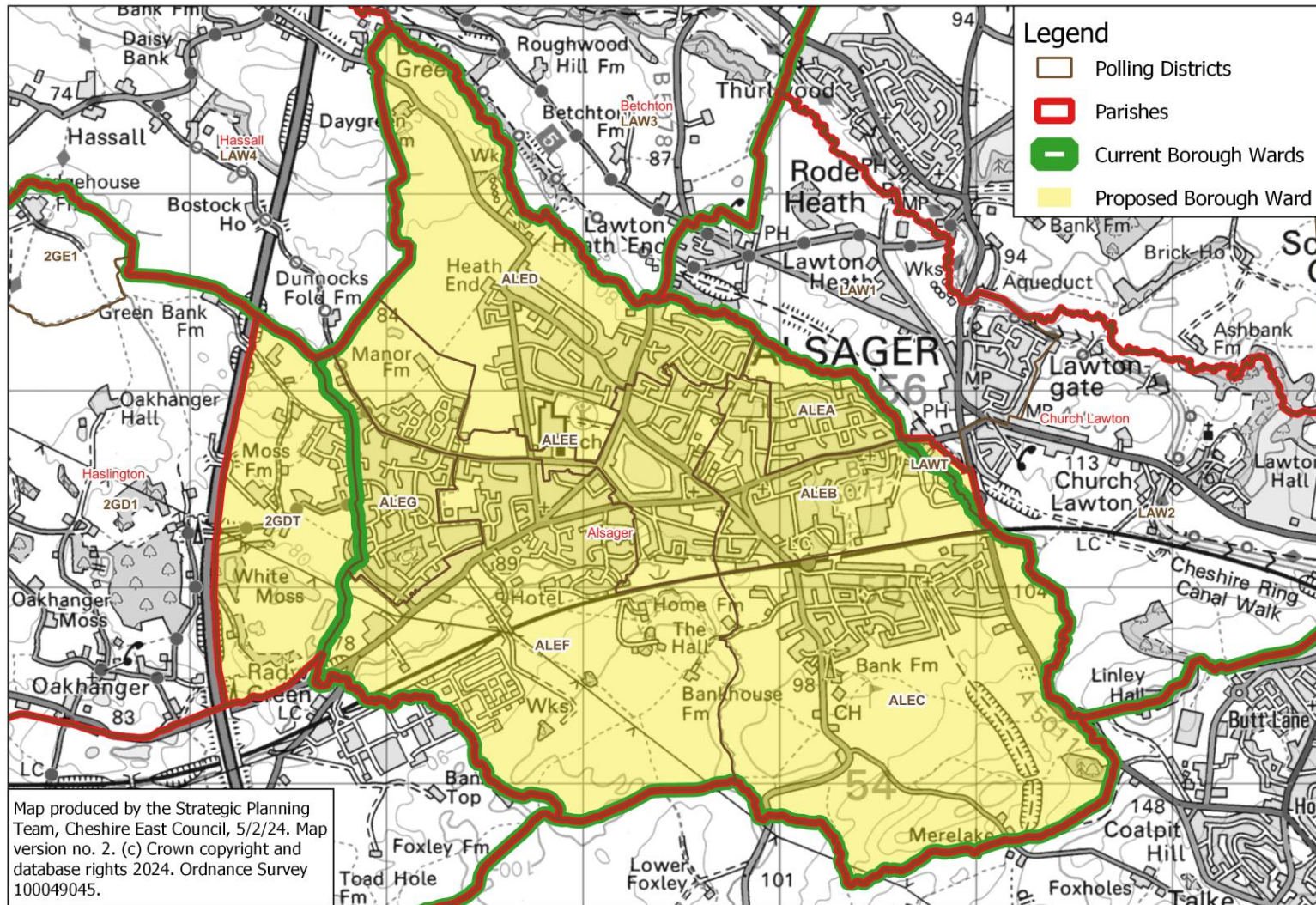
Alderley Edge

Proposed Borough Ward: Alderley Edge



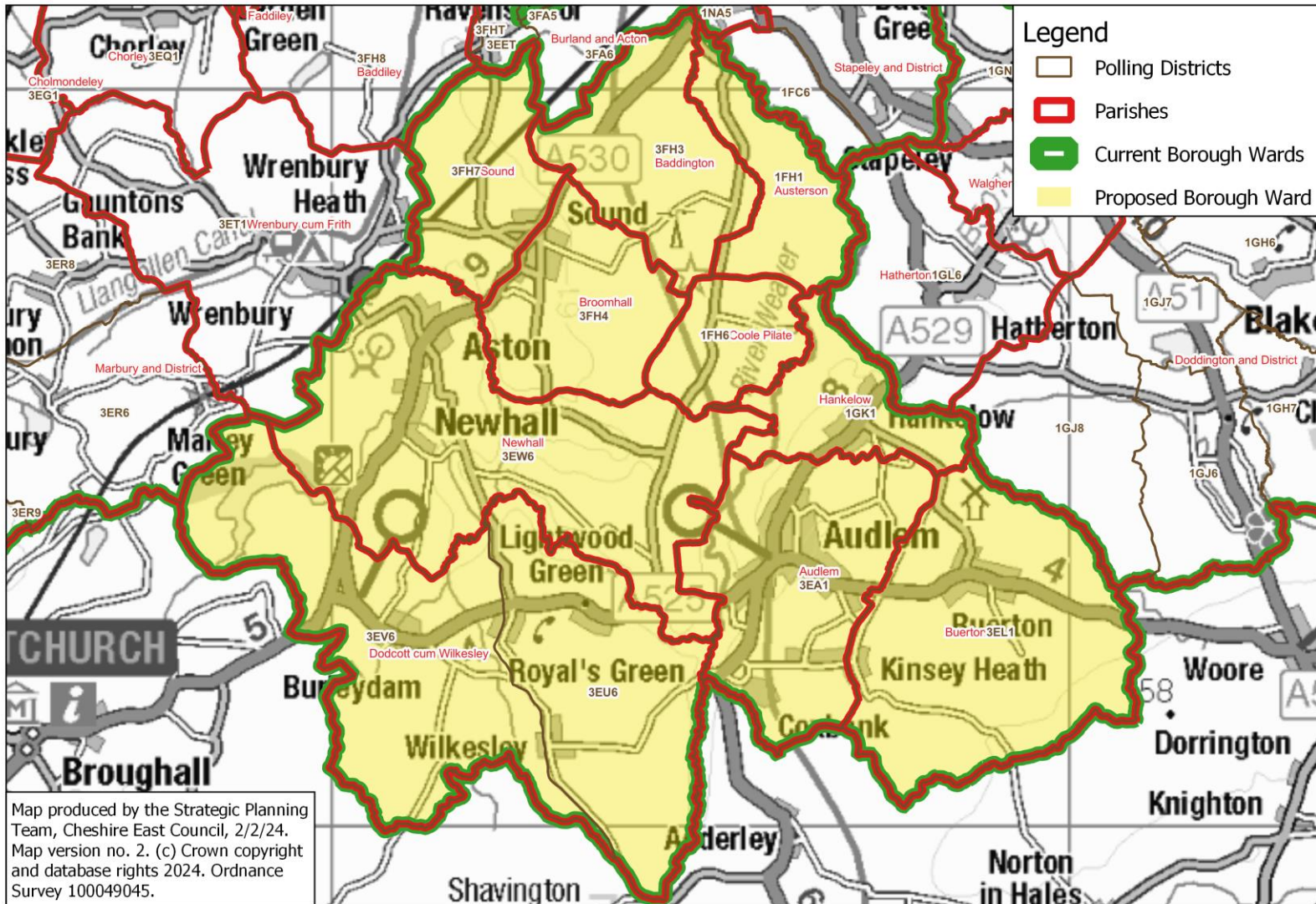
Alsager

Proposed Borough Ward: Alsager



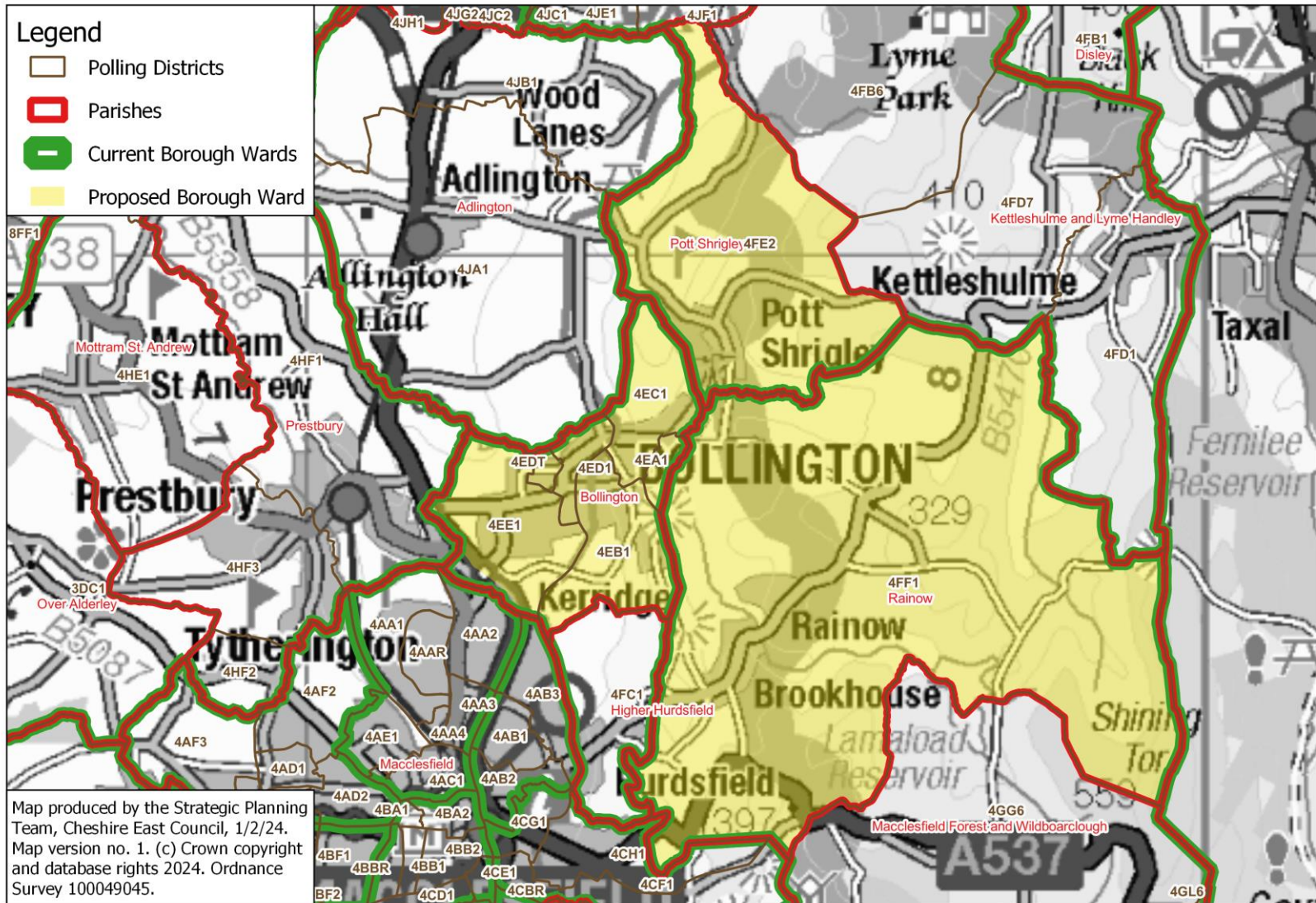
Audlem

Proposed Borough Ward: Audlem



Bollington & Rainow

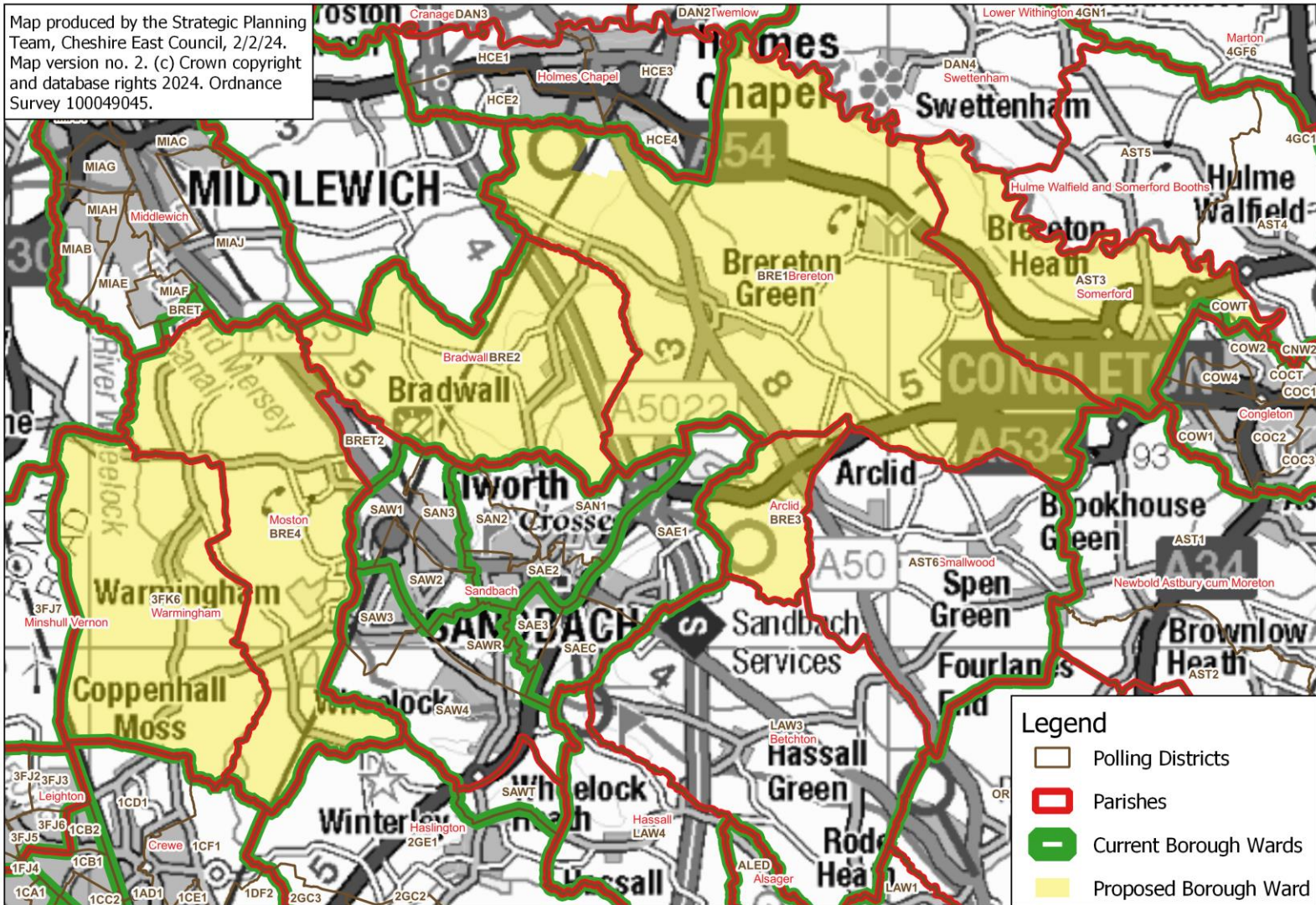
Proposed Borough Ward: Bollington & Rainow



Brereton

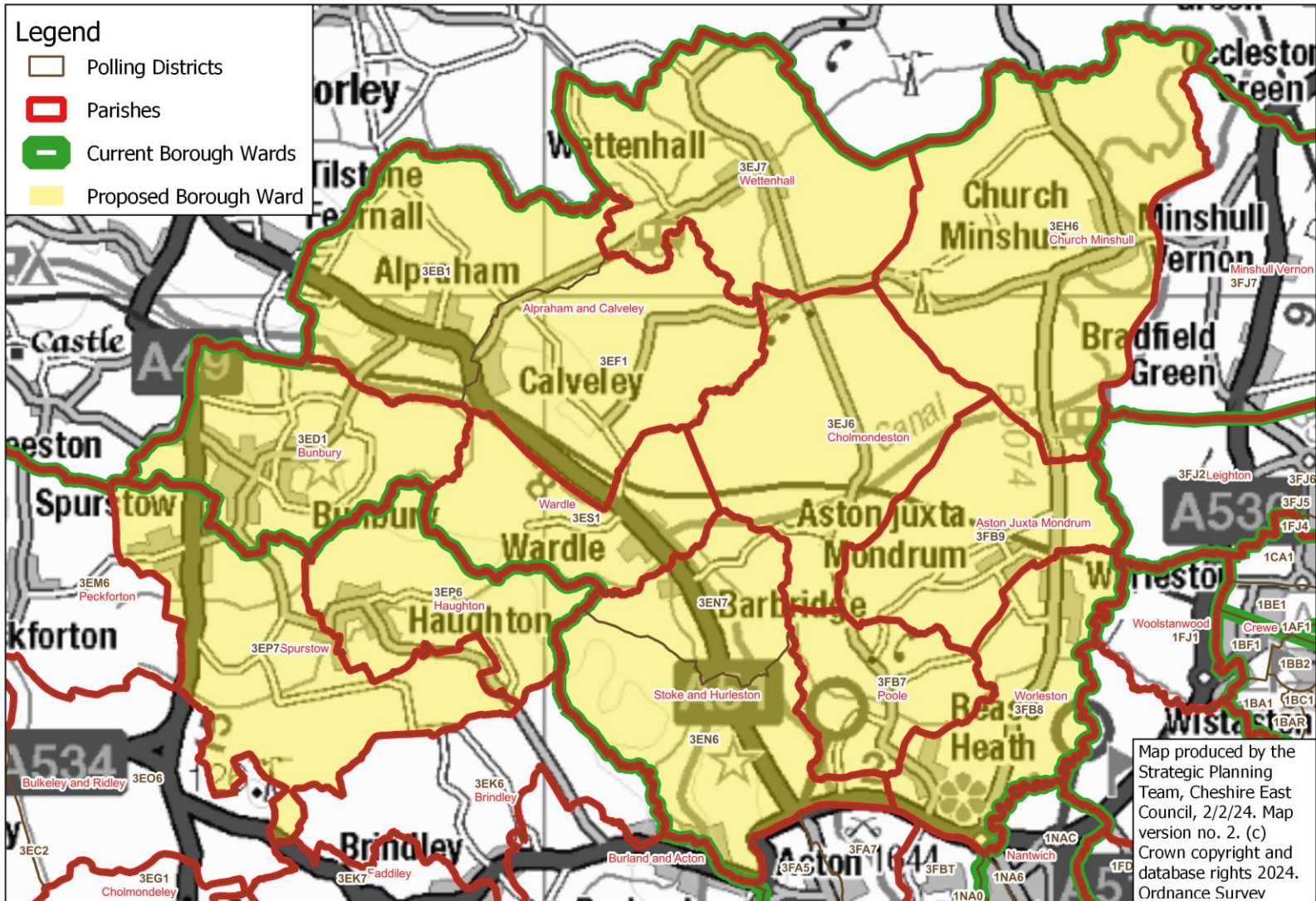
Proposed Borough Ward: Brereton

Map produced by the Strategic Planning Team, Cheshire East Council, 2/2/24.
Map version no. 2. (c) Crown copyright and database rights 2024. Ordnance Survey 100049045.



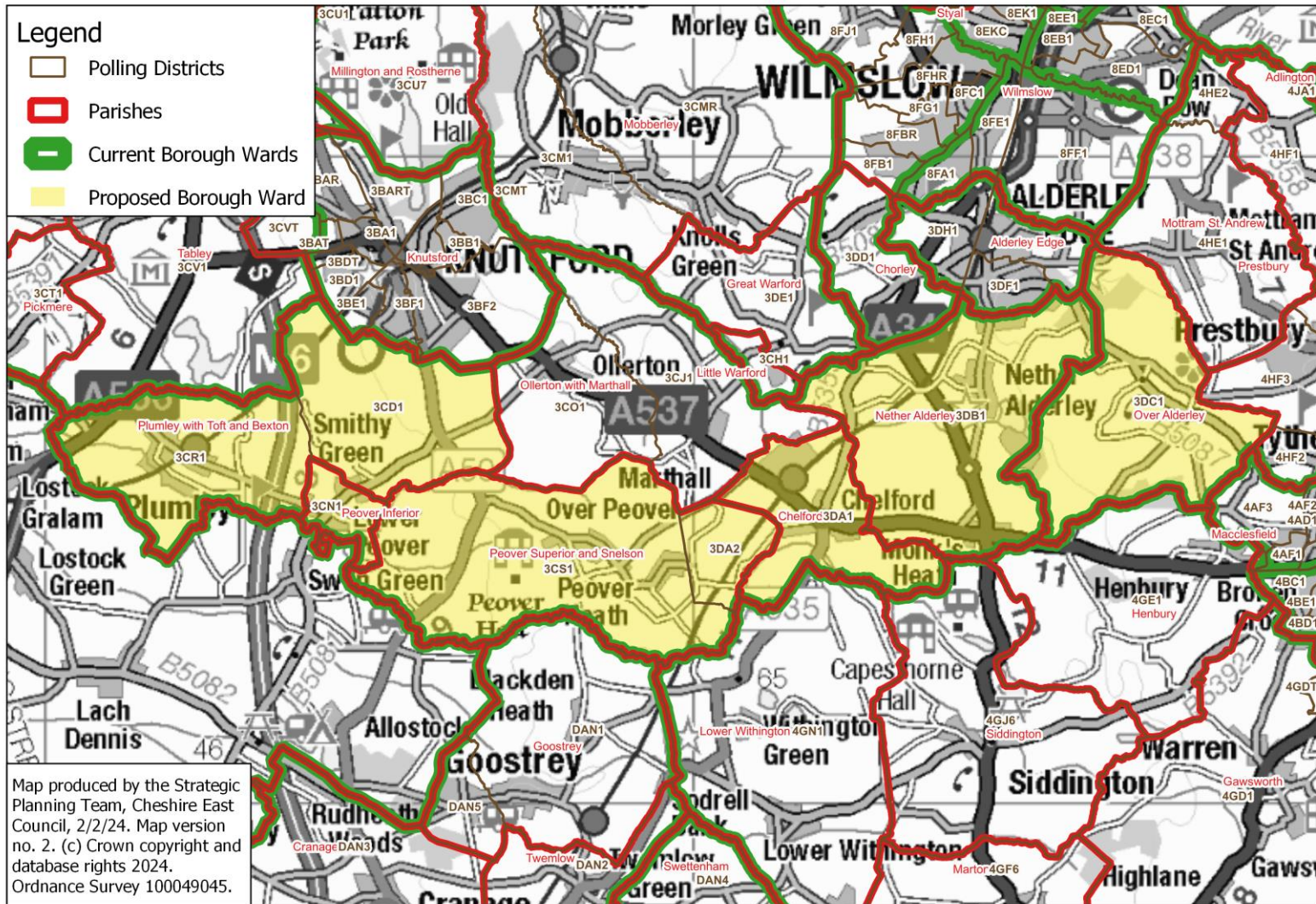
Bunbury

Proposed Borough Ward: Bunbury



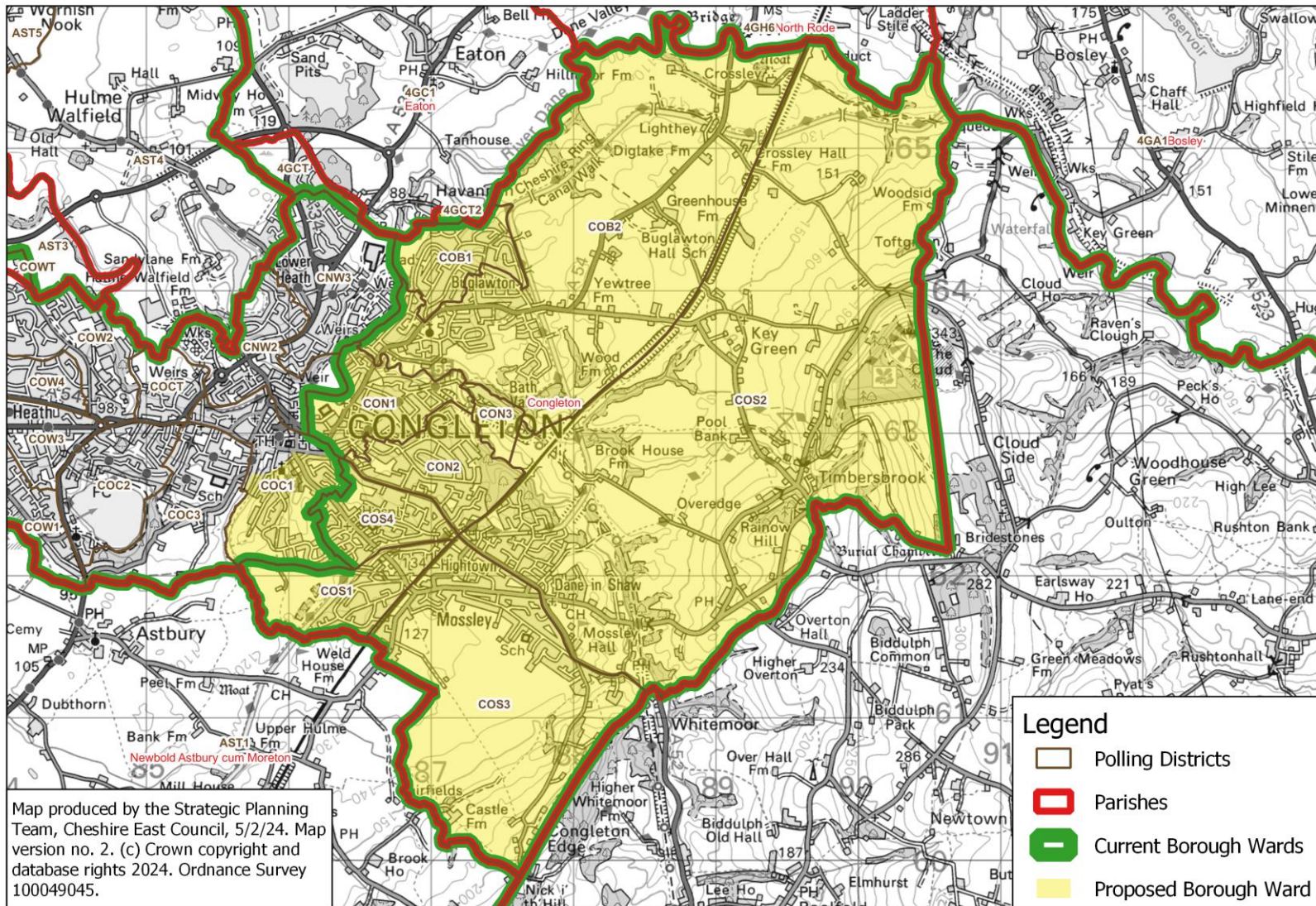
Chelford

Proposed Borough Ward: Chelford



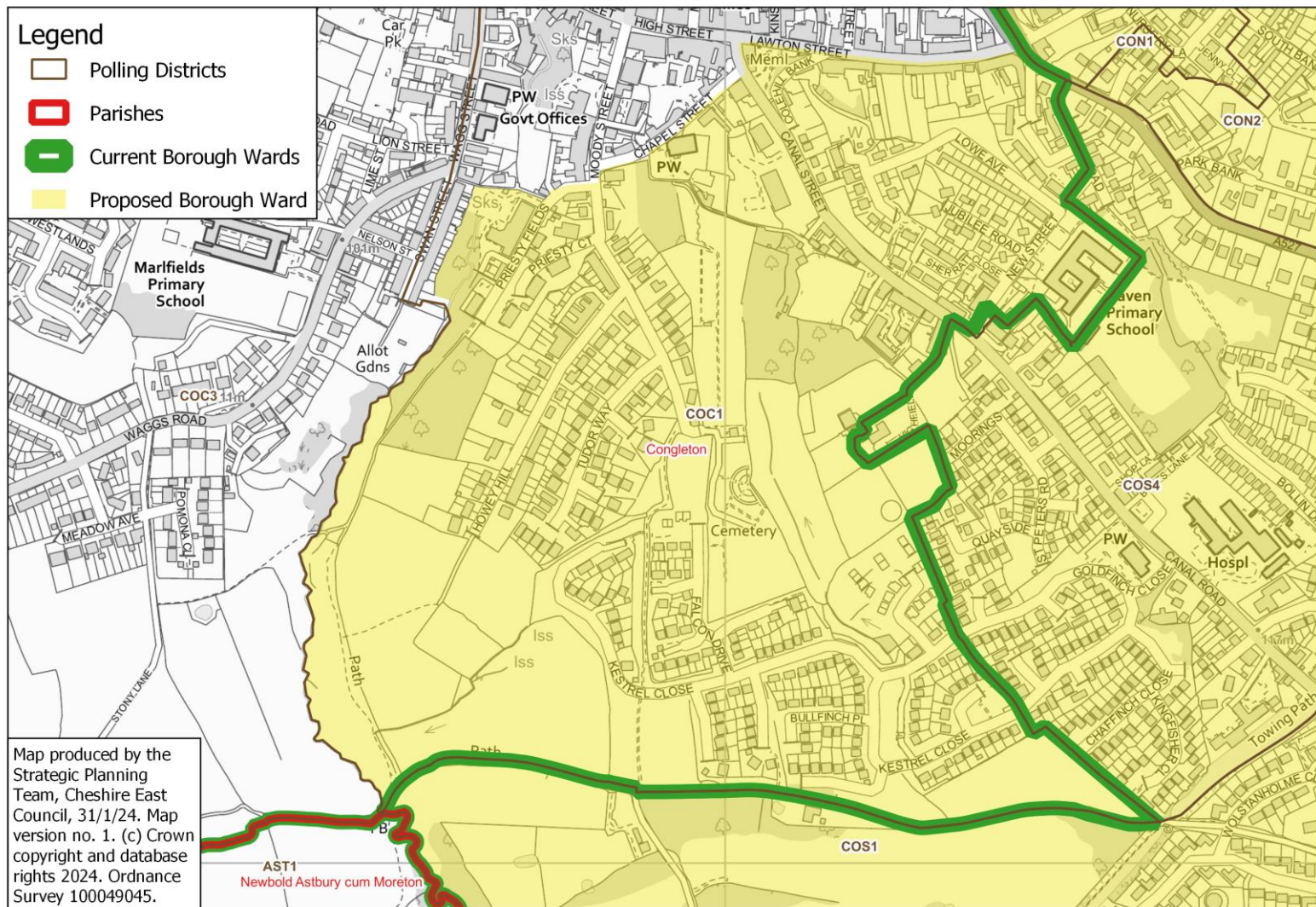
Congleton East

Proposed Borough Ward: Congleton East



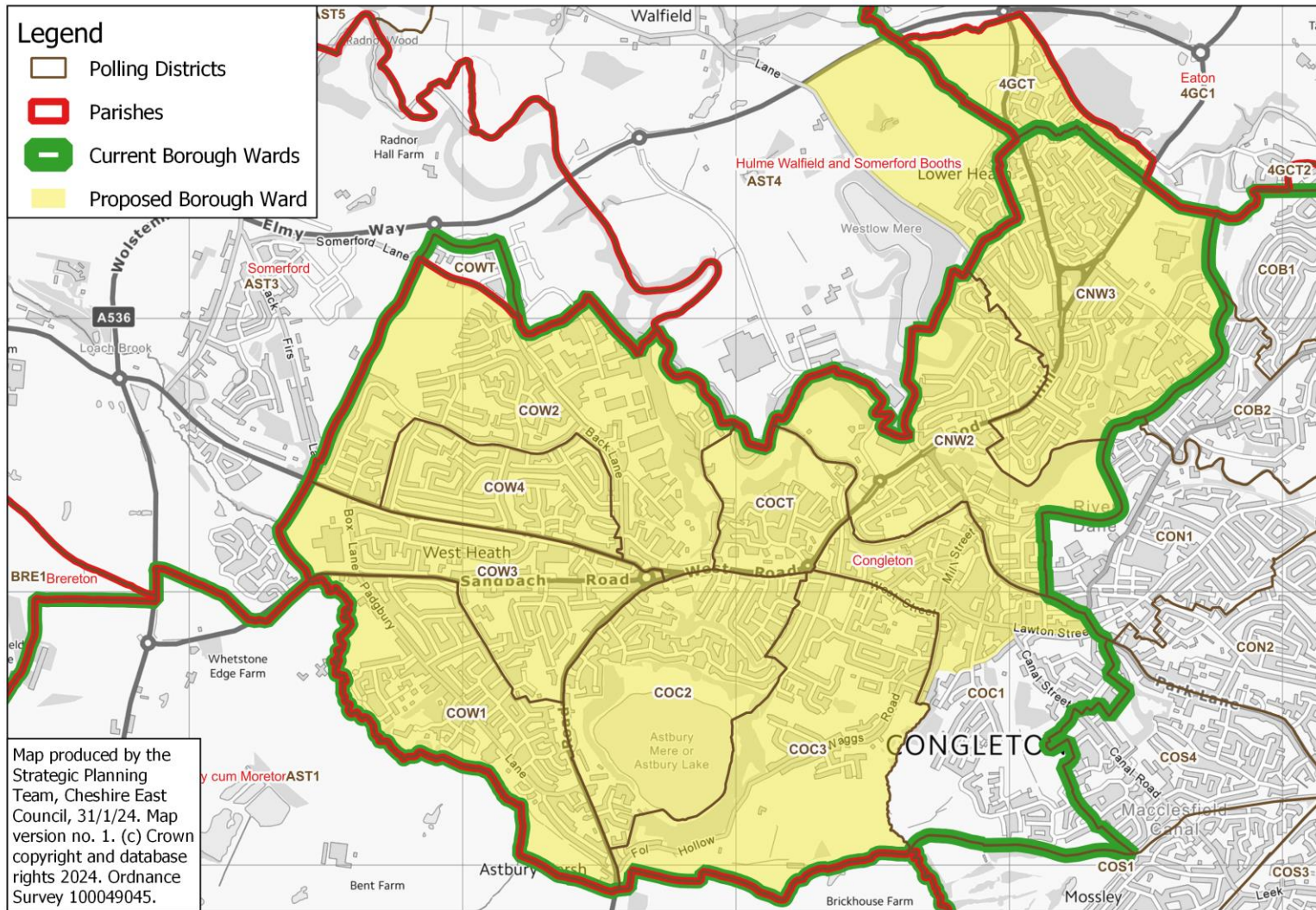
Congleton East: close-up of Canal Street/ Kestrel Close area

Proposed Borough Ward: Congleton East - close-up of area of COC1 to be included



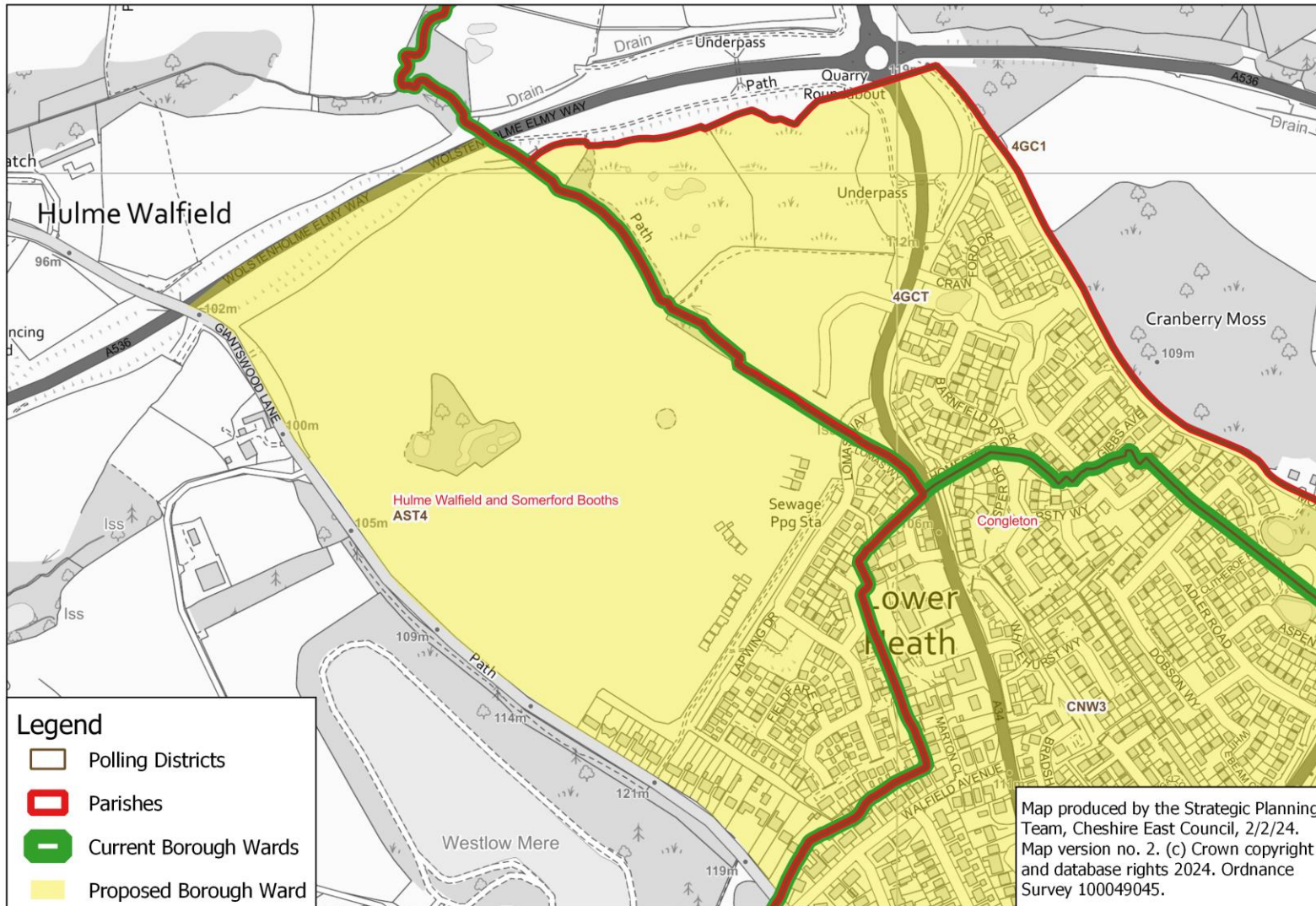
Congleton West

Proposed Borough Ward: Congleton West



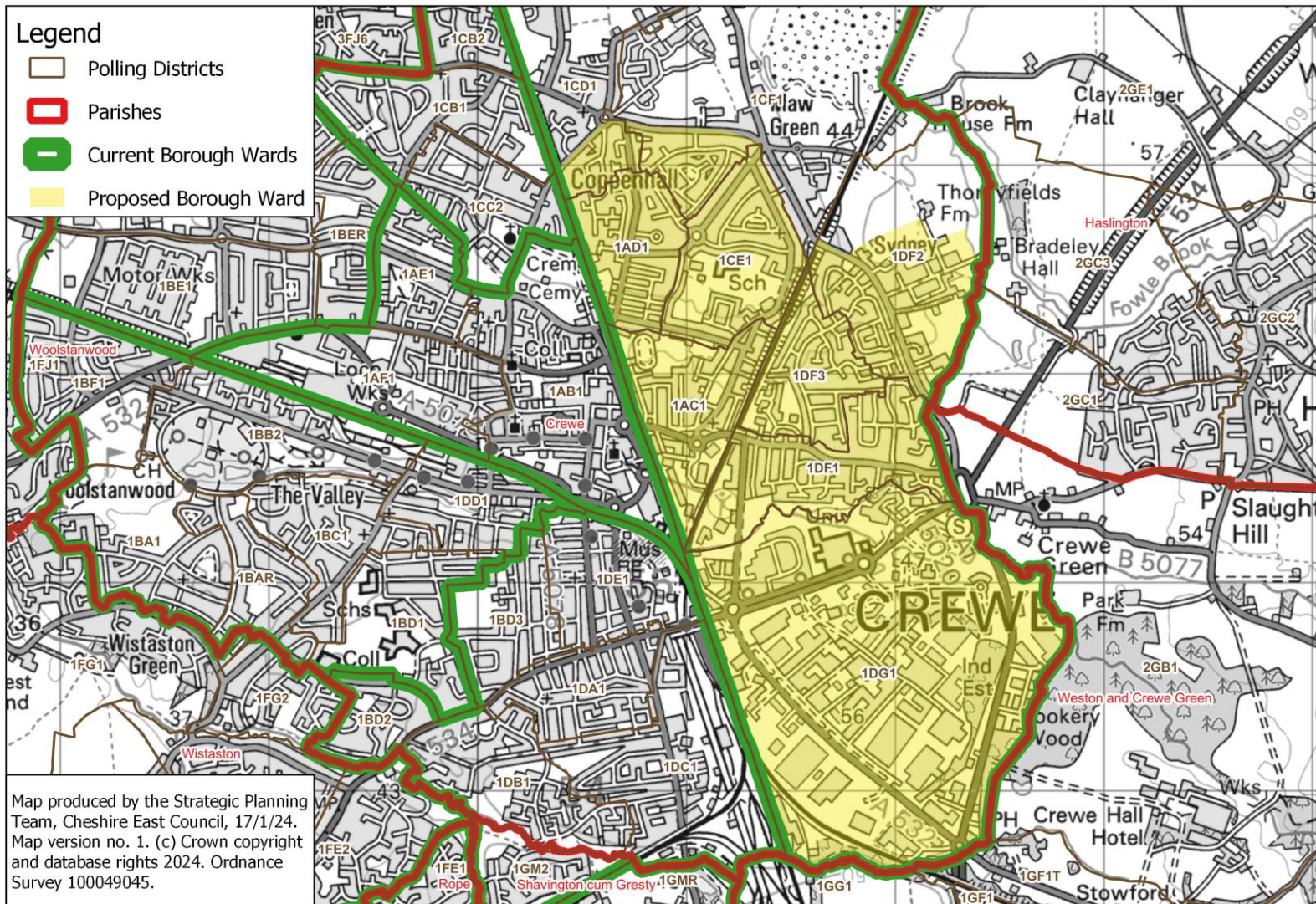
Congleton West: close-up of Link Road area

Proposed Borough Ward: Congleton West - close-up of area of AST4 to be included



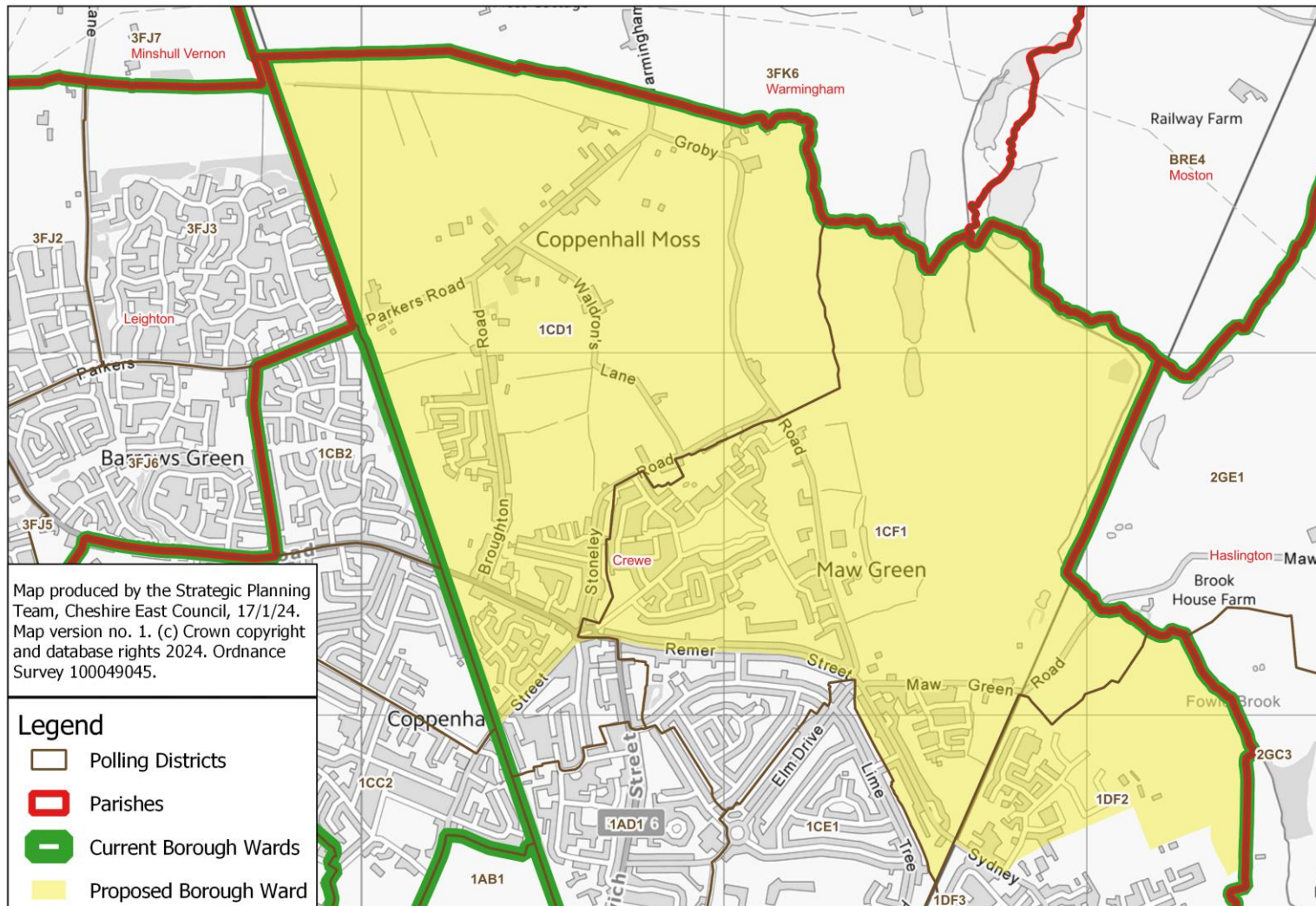
Crewe East

Proposed Borough Ward: Crewe East



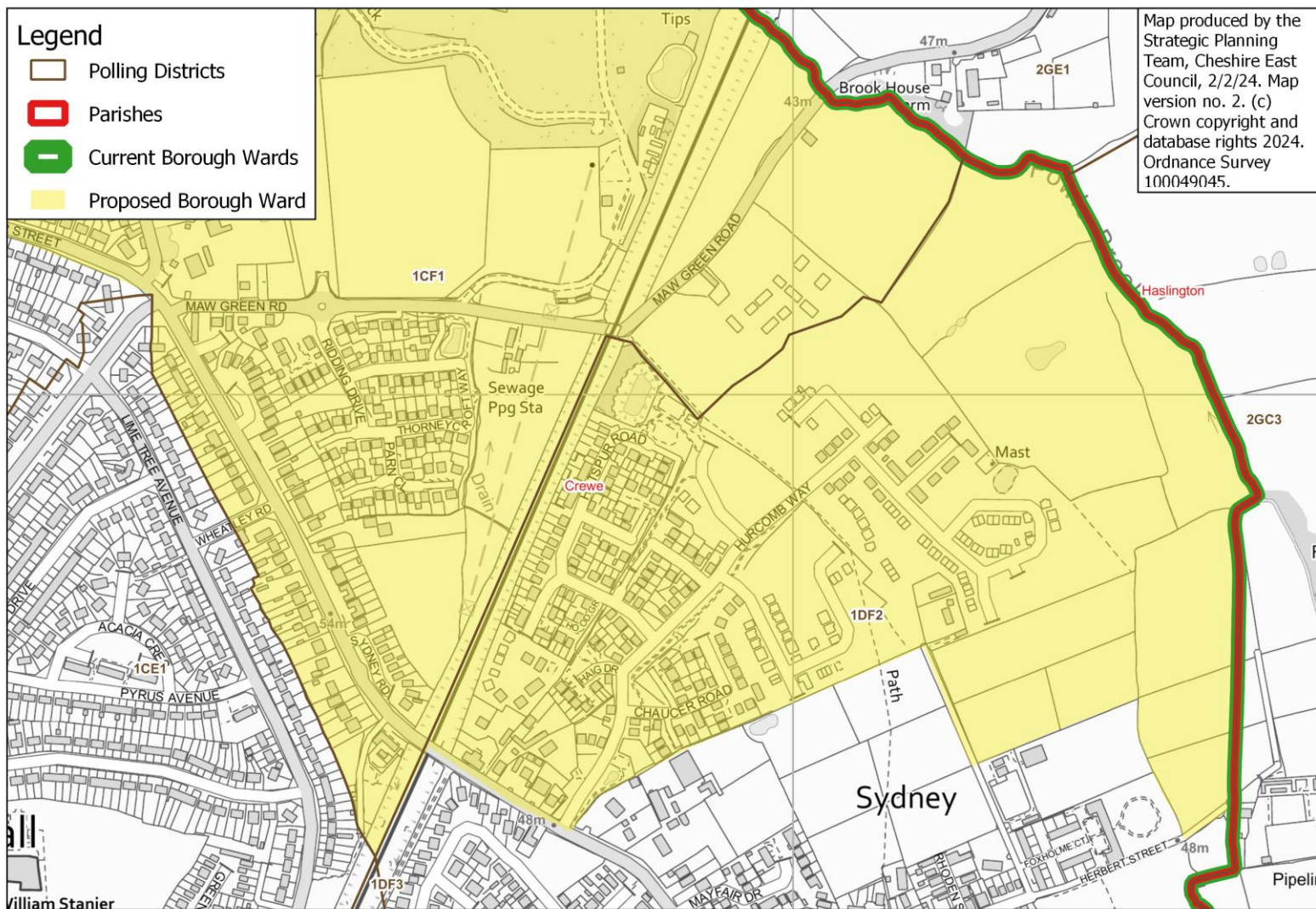
Crewe Maw Green

Proposed Borough Ward: Crewe Maw Green



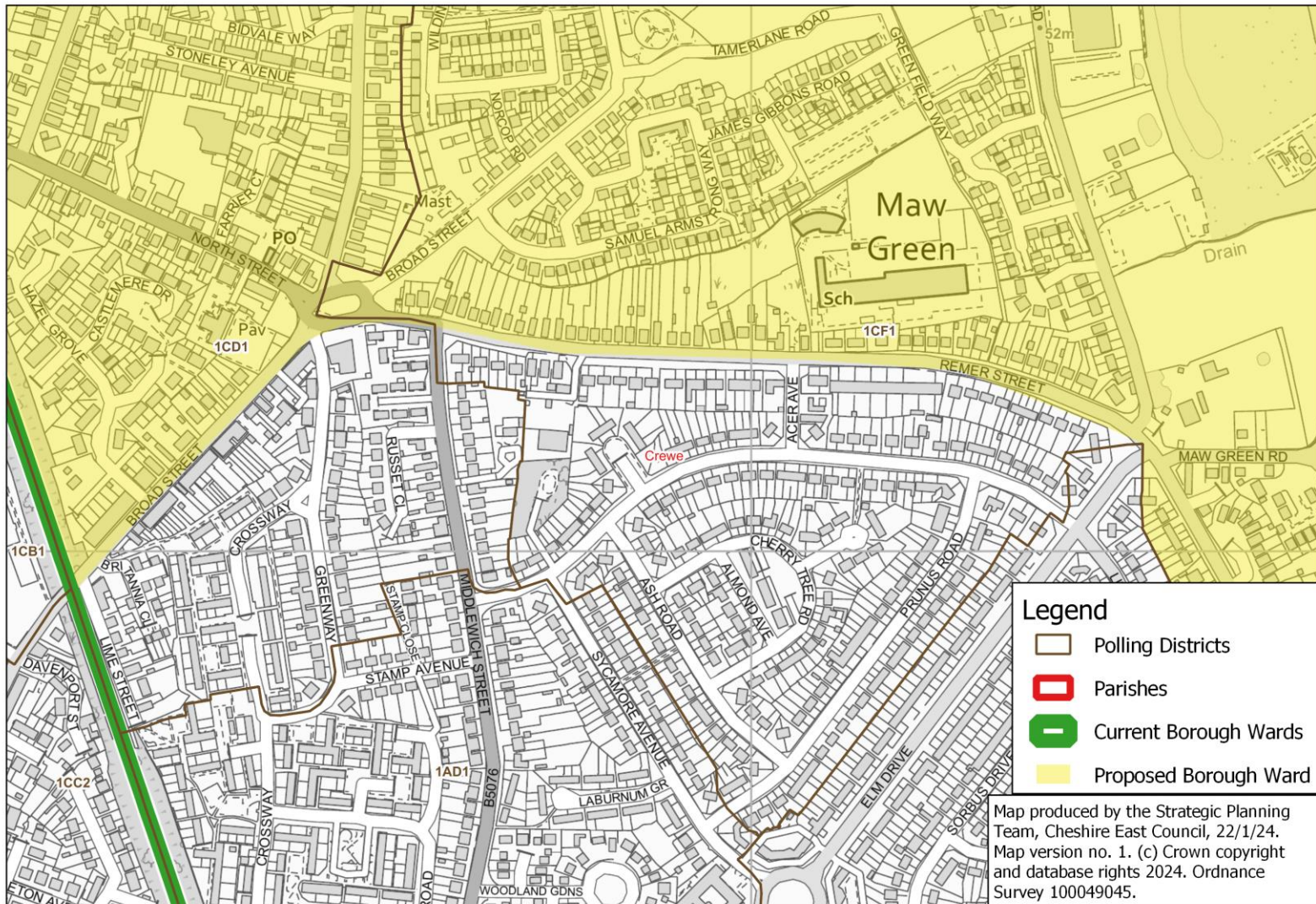
Crewe Maw Green: close-up of southeastern boundary

Proposed Borough Ward: Crewe Maw Green - close-up of southeastern section of proposed boundary



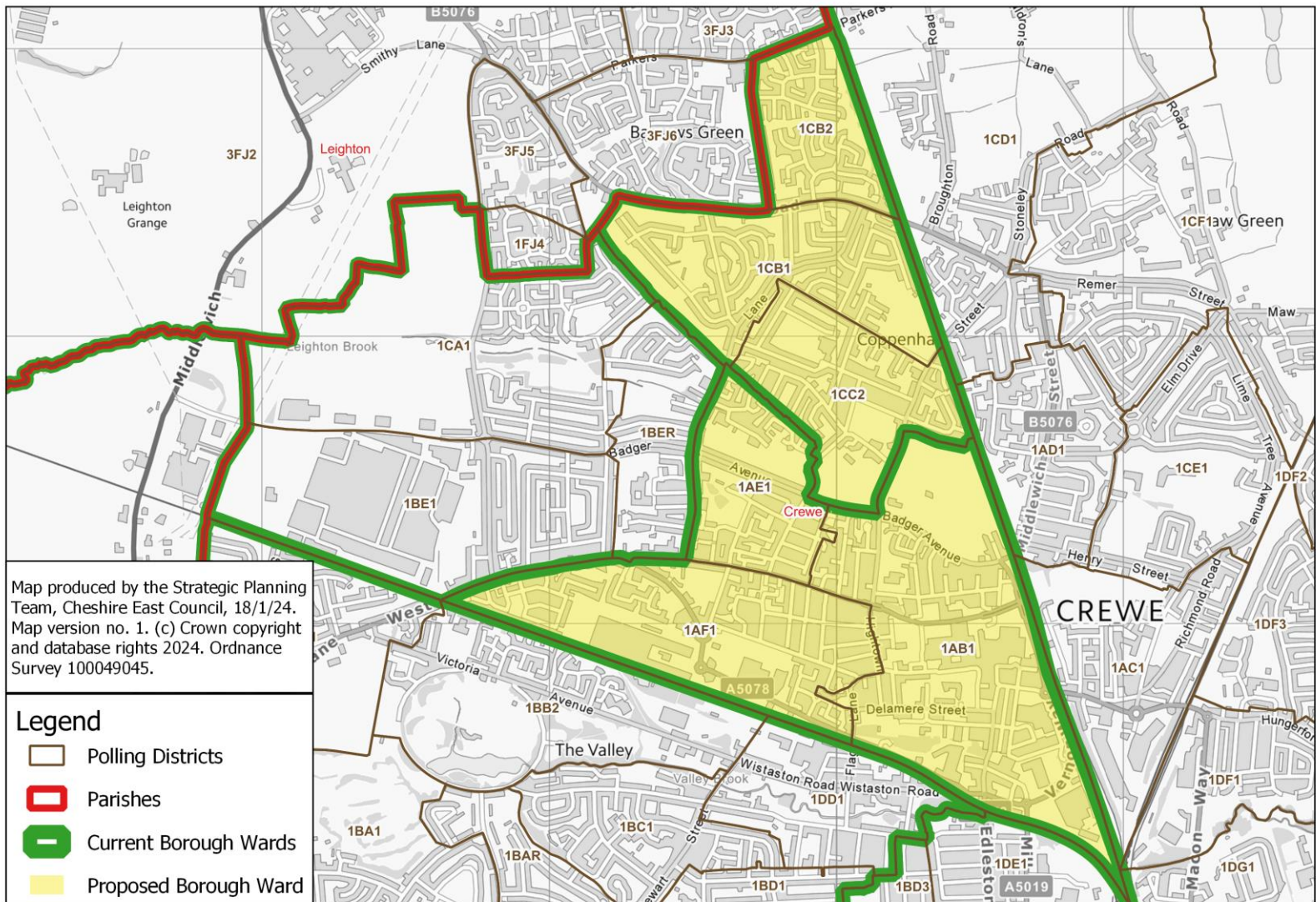
Crewe Maw Green: close-up of southwestern boundary

Proposed Borough Ward: Crewe Maw Green - close-up of southwestern section of proposed boundary

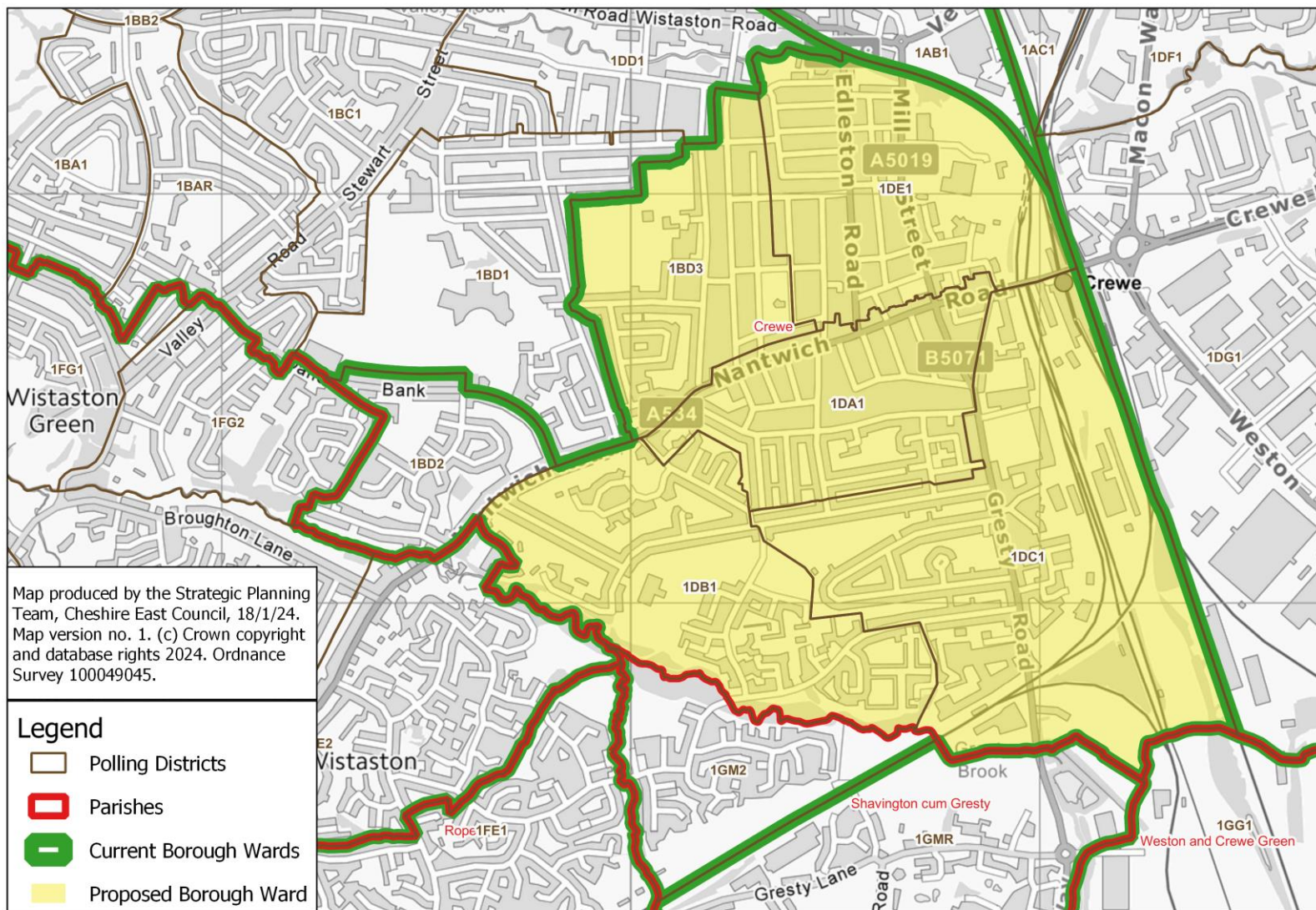


Crewe North

Proposed Borough Ward: Crewe North

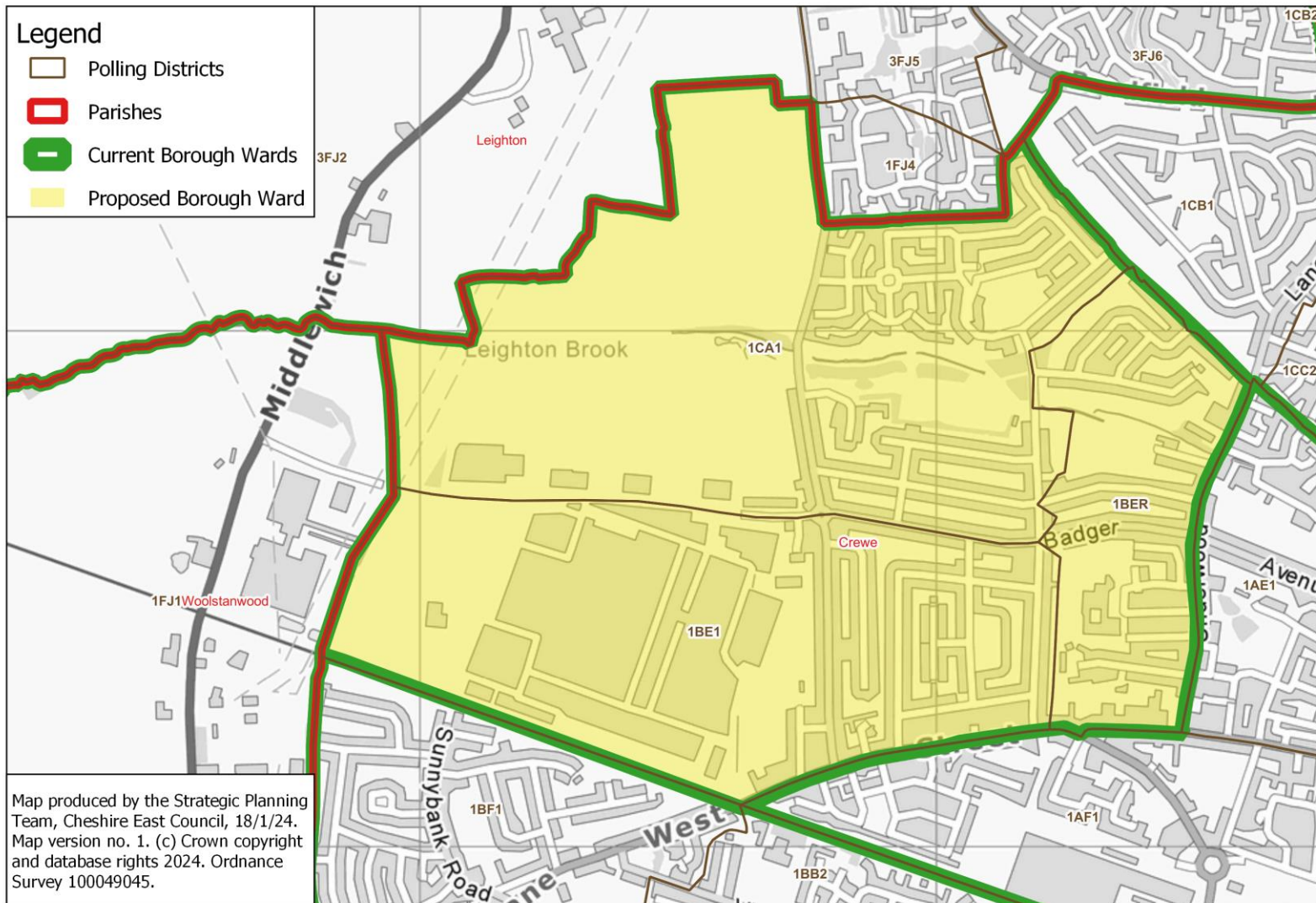


Proposed Borough Ward: Crewe South



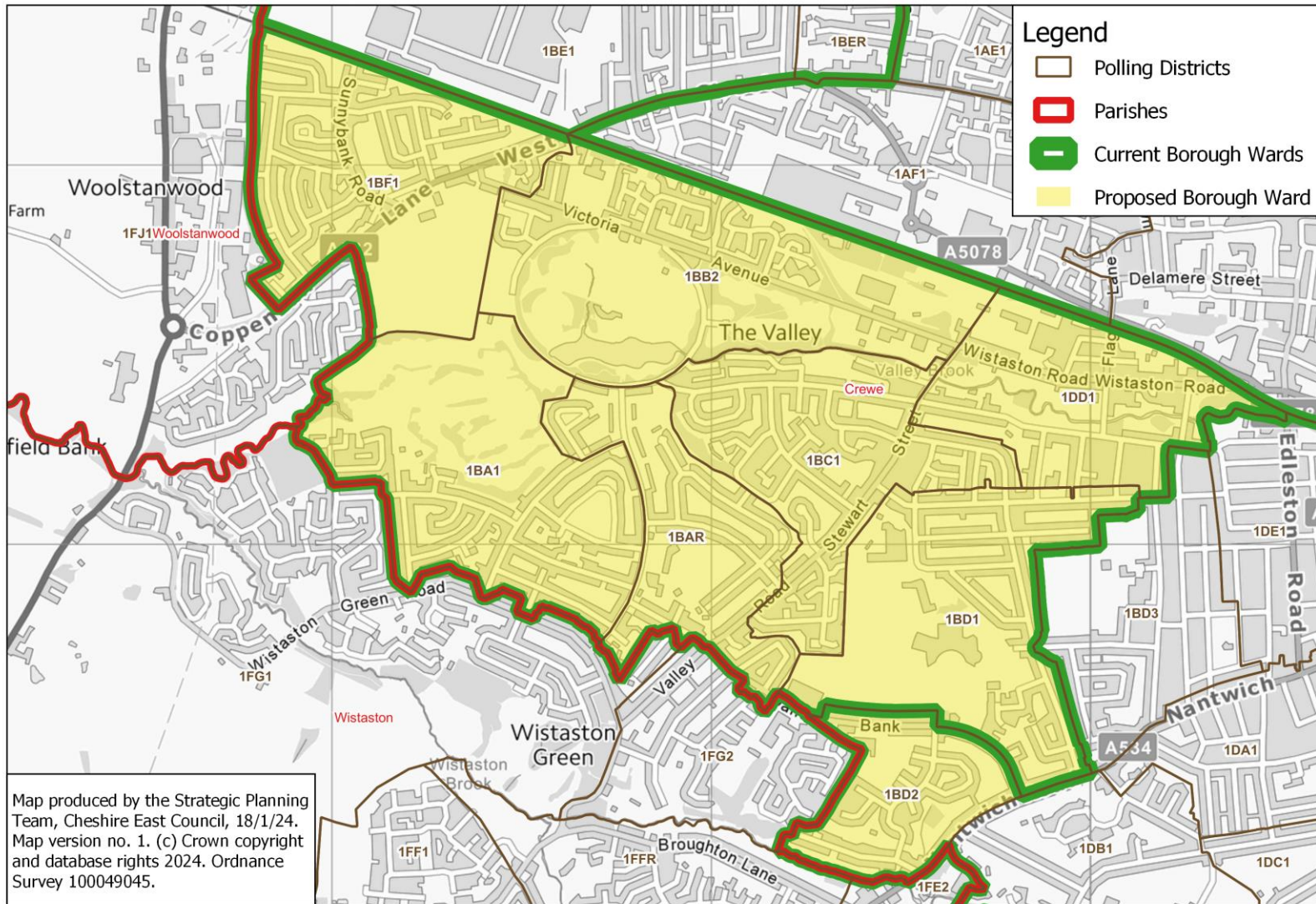
Crewe St Barnabas

Proposed Borough Ward: Crewe St Barnabas



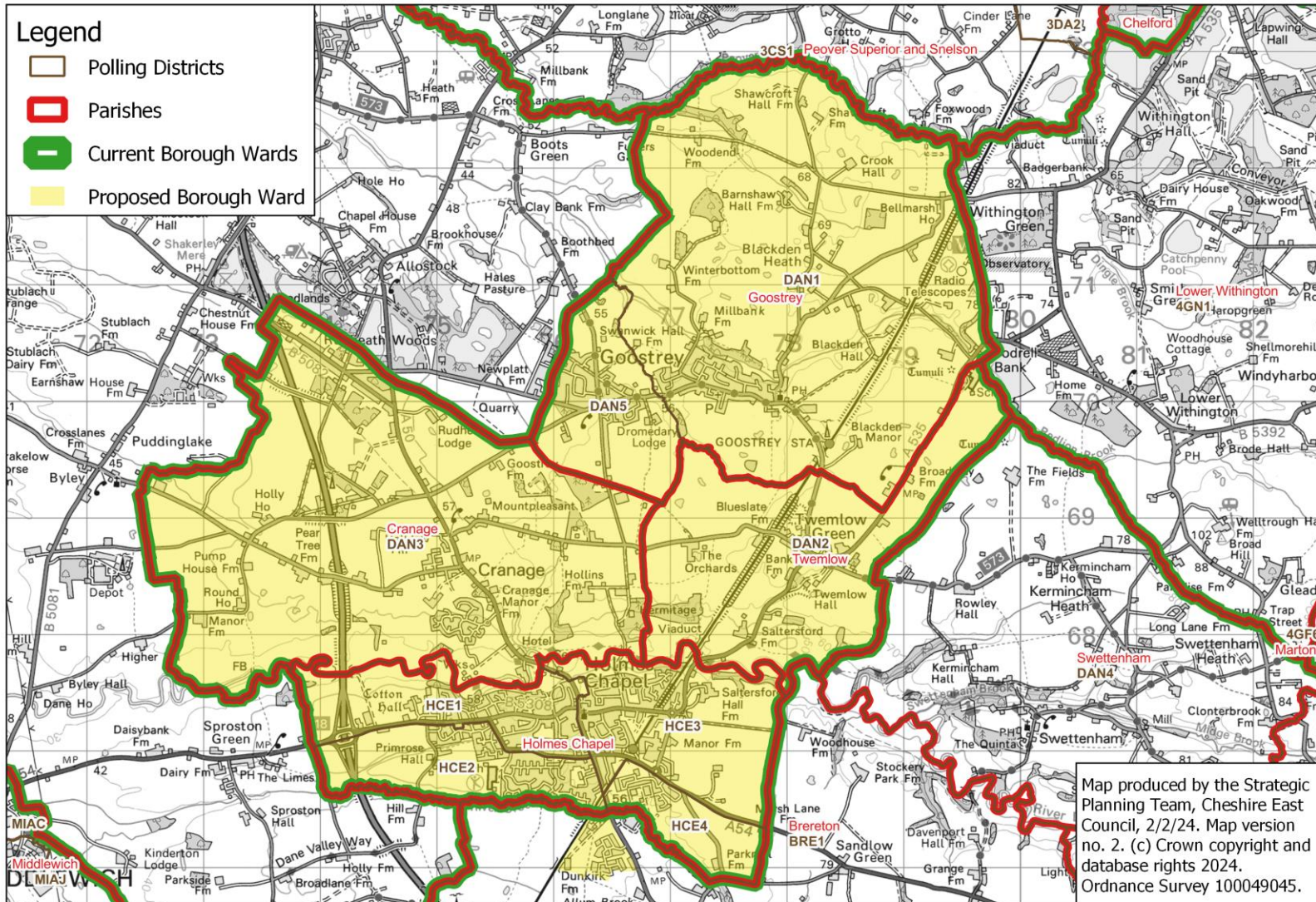
Crewe West

Proposed Borough Ward: Crewe West



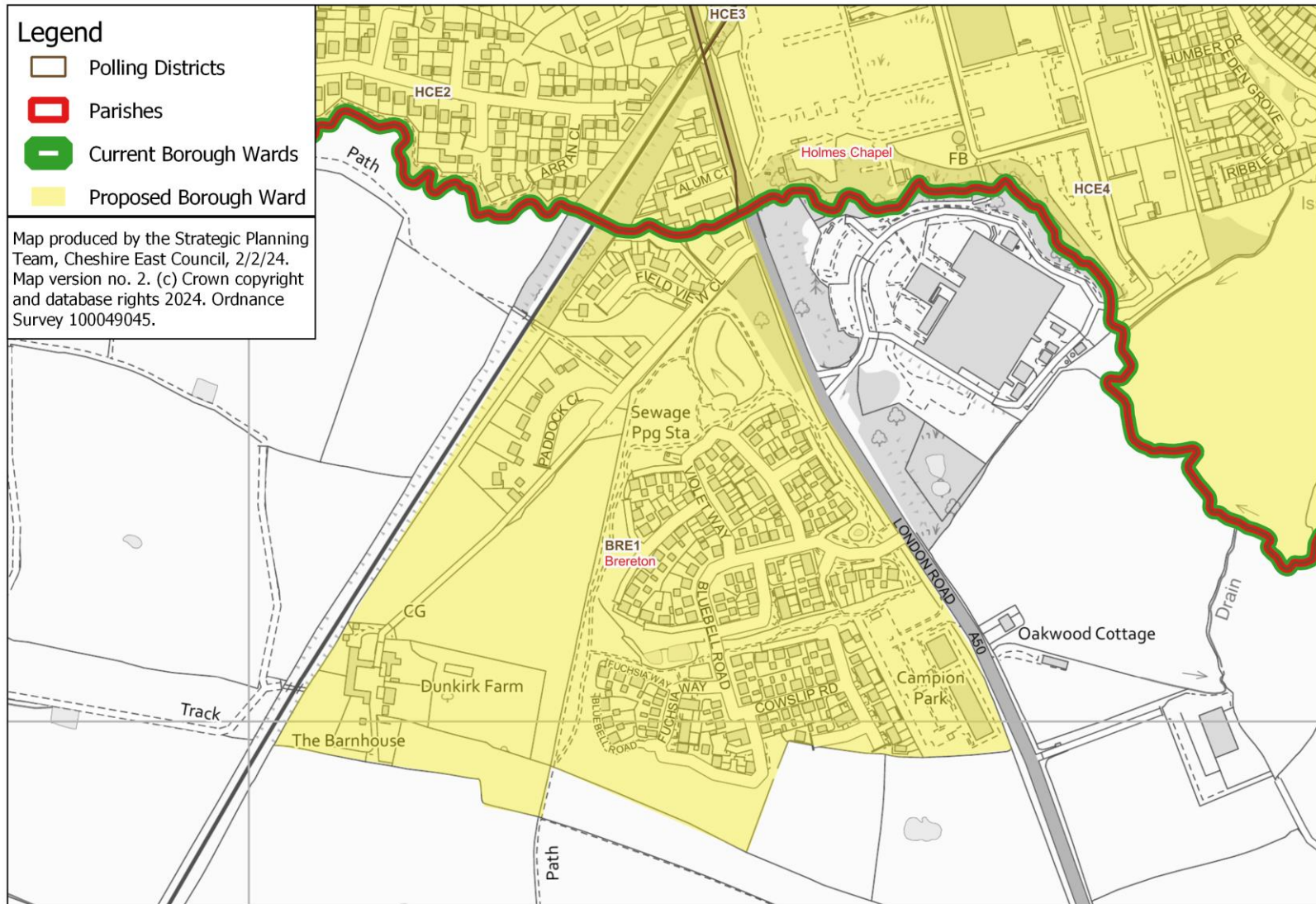
Dane Valley

Proposed Borough Ward: Dane Valley



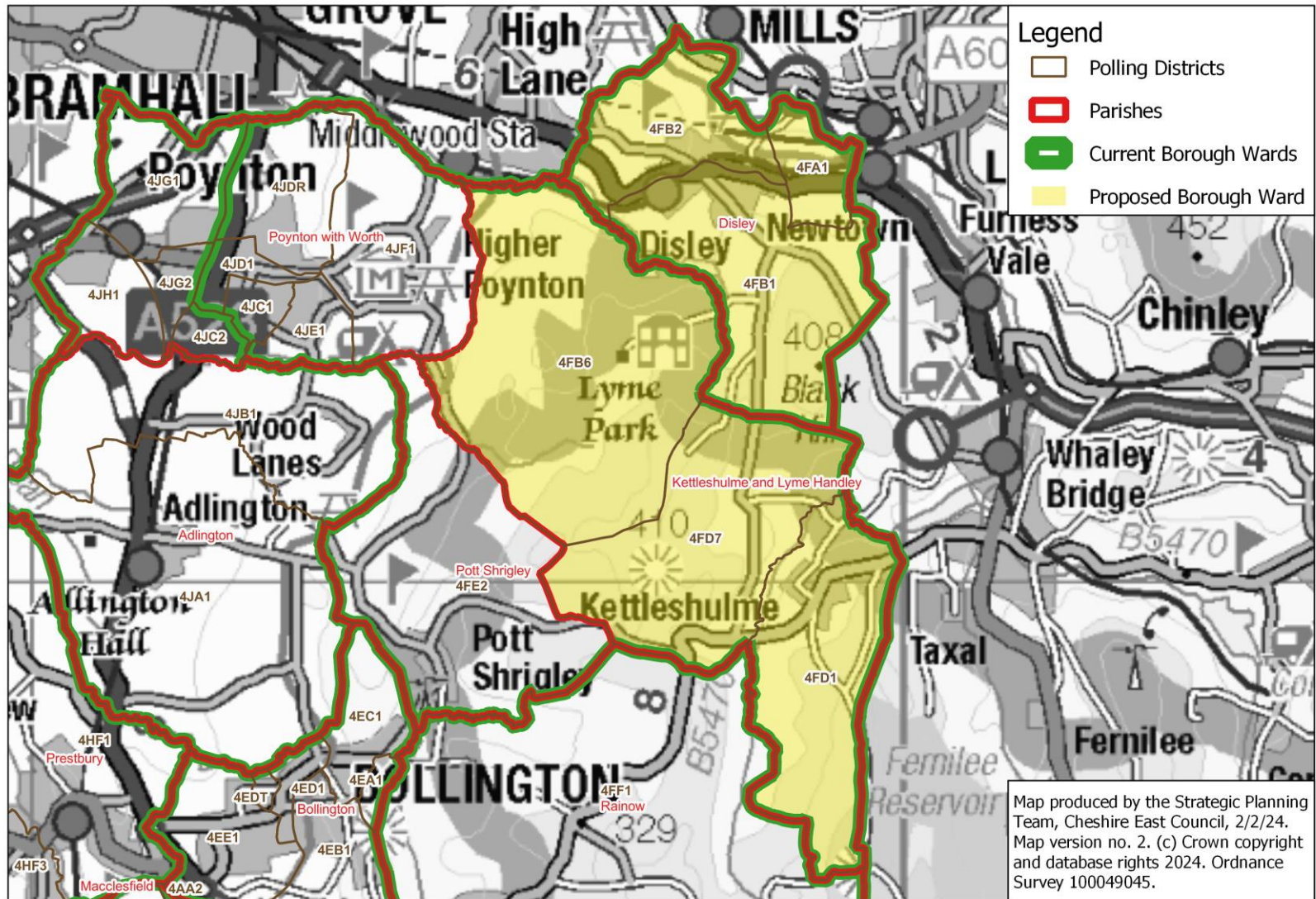
Dane Valley: close-up of boundary in Bluebell Green area

Proposed Borough Ward: Dane Valley - close-up of boundary in Bluebell Green area



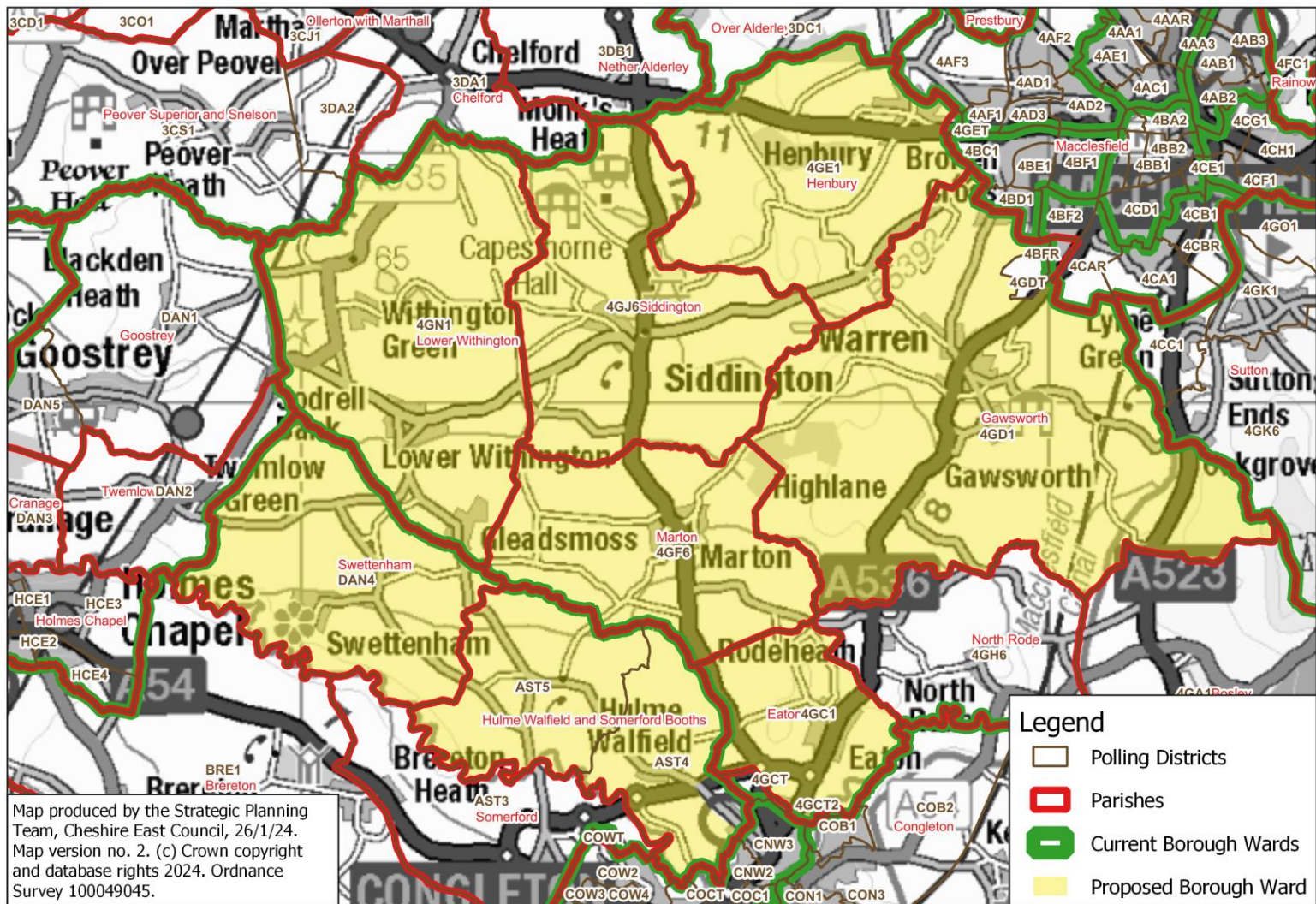
Disley

Proposed Borough Ward: Disley



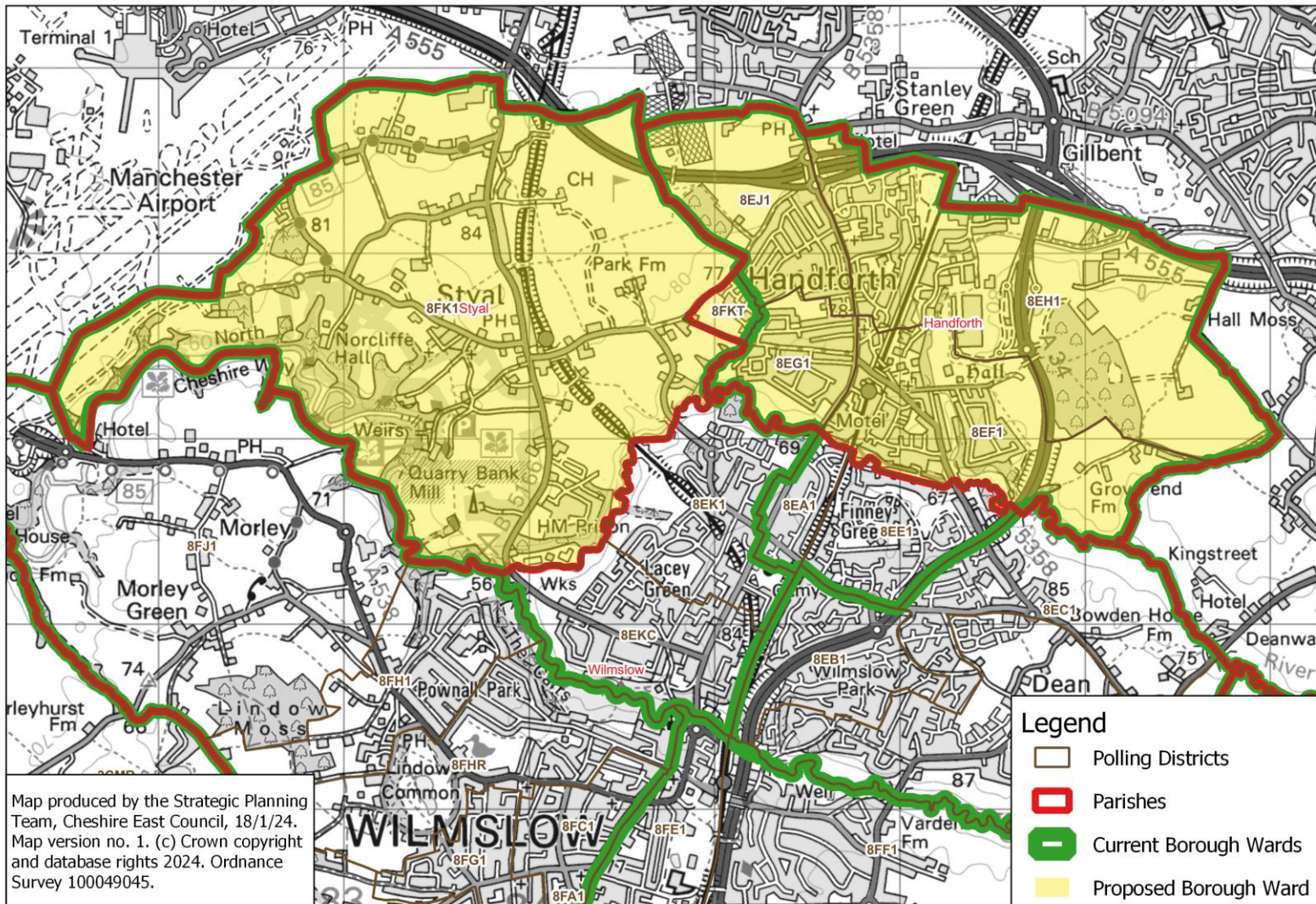
Gawsworth

Proposed Borough Ward: Gawsworth



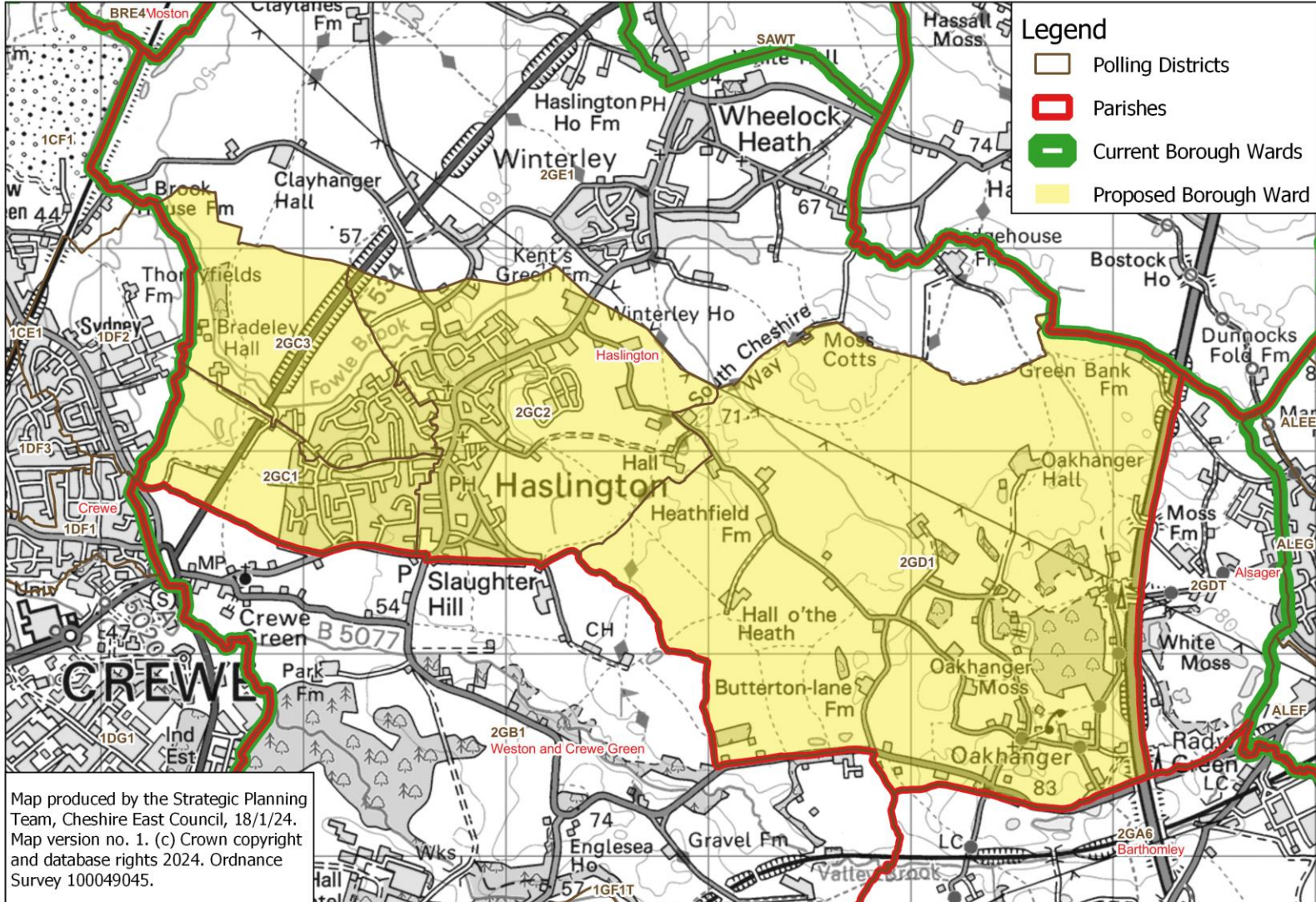
Handforth

Proposed Borough Ward: Handforth



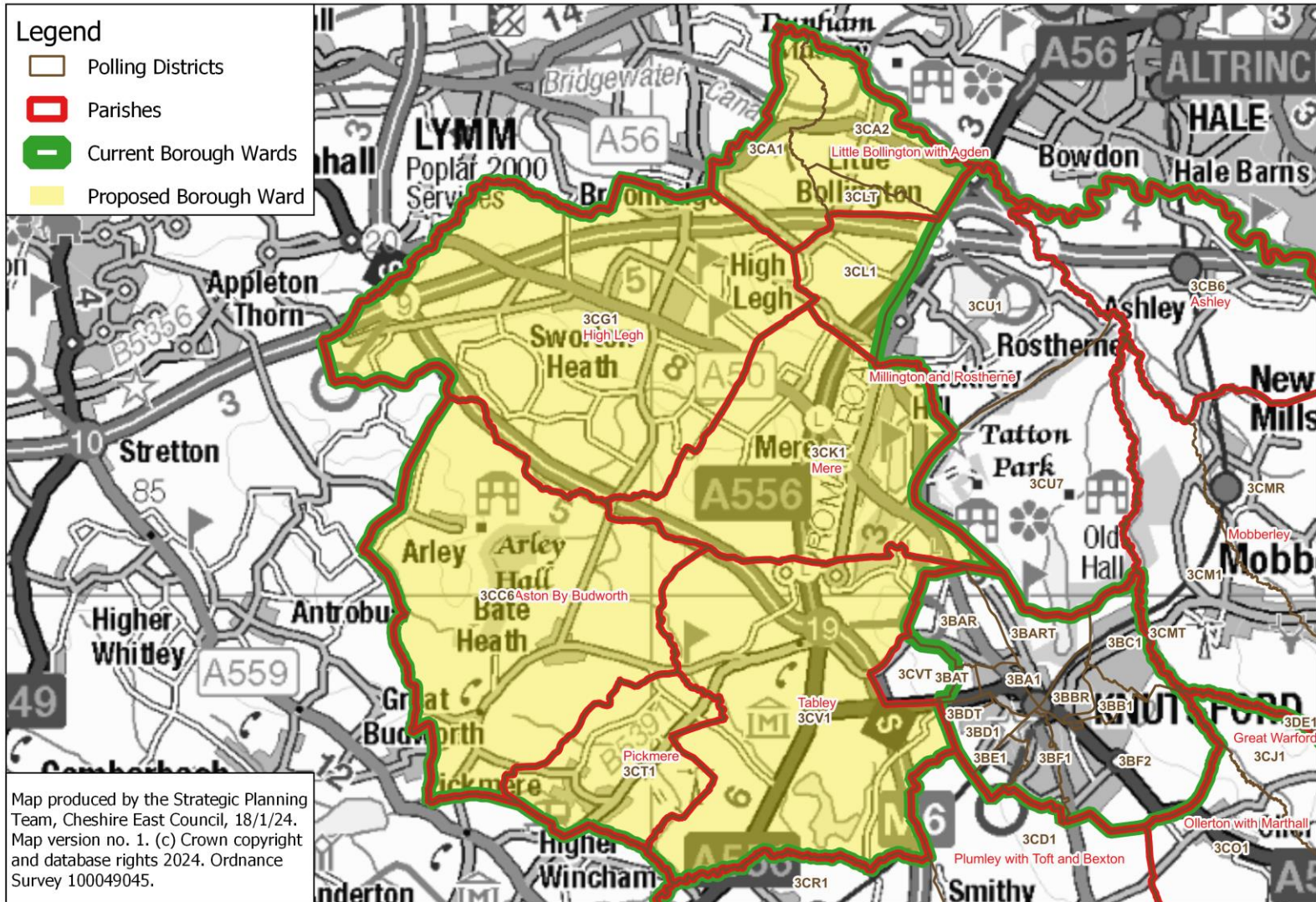
Haslington

Proposed Borough Ward: Haslington



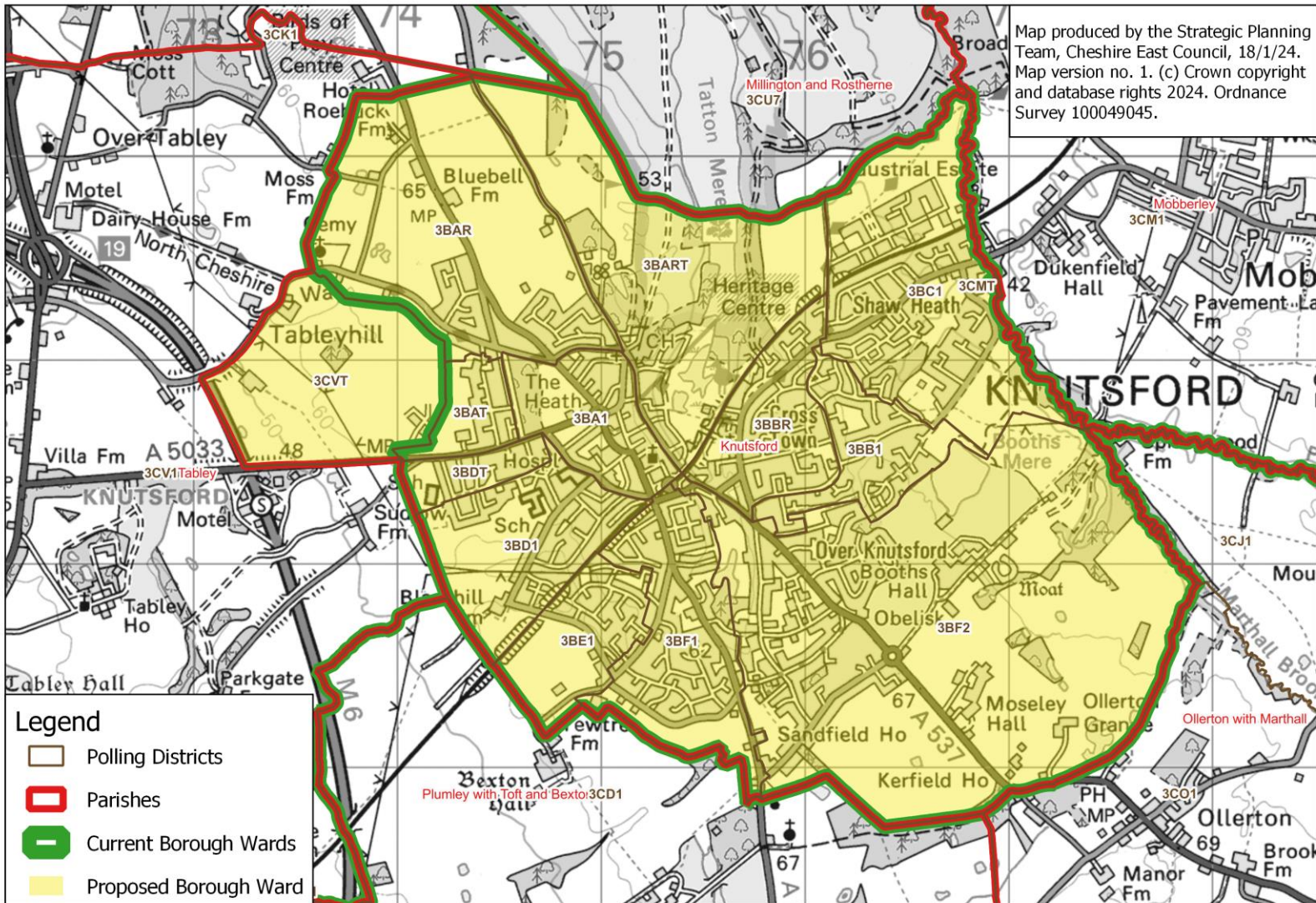
High Legh

Proposed Borough Ward: High Legh



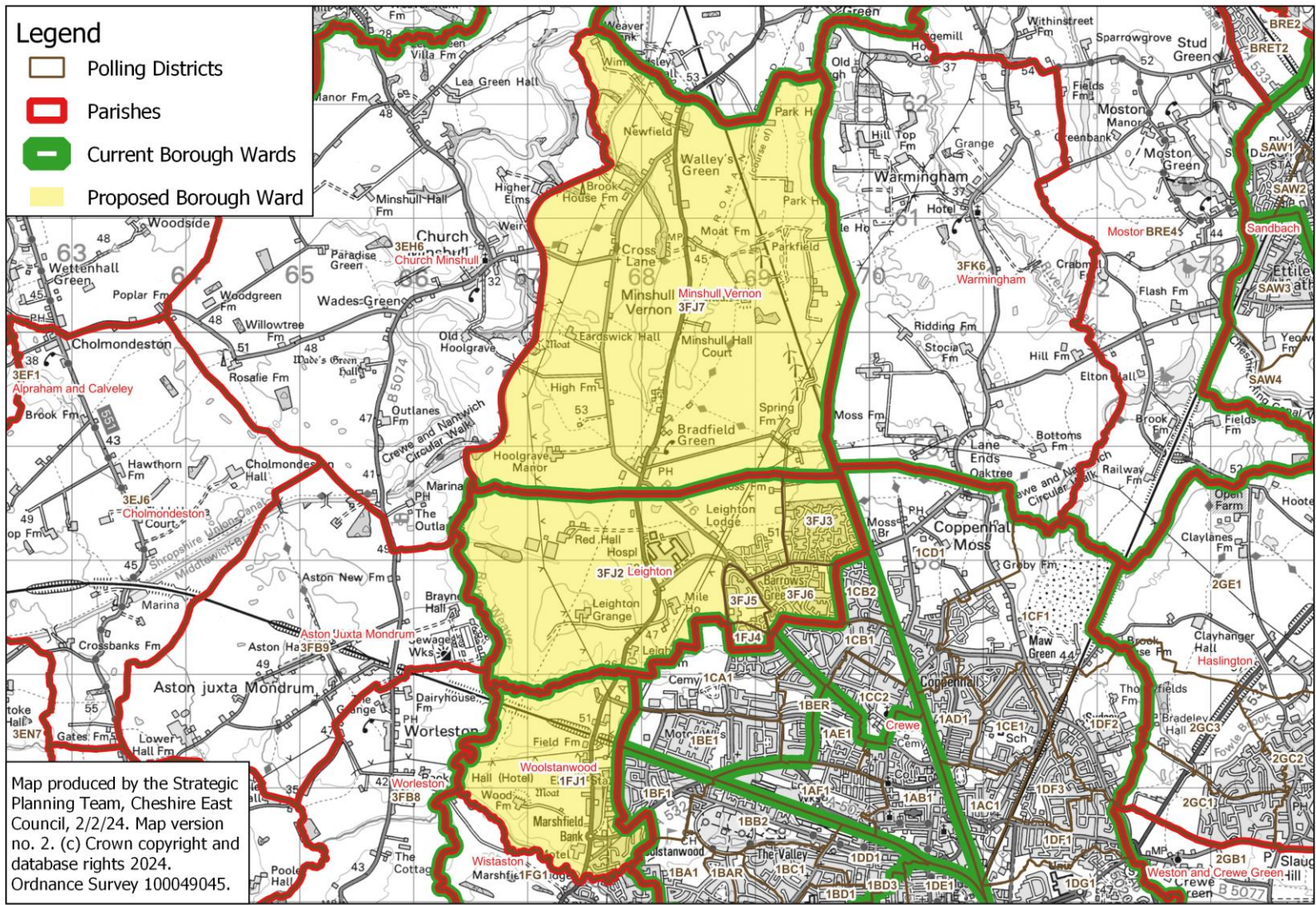
Knutsford

Proposed Borough Ward: Knutsford



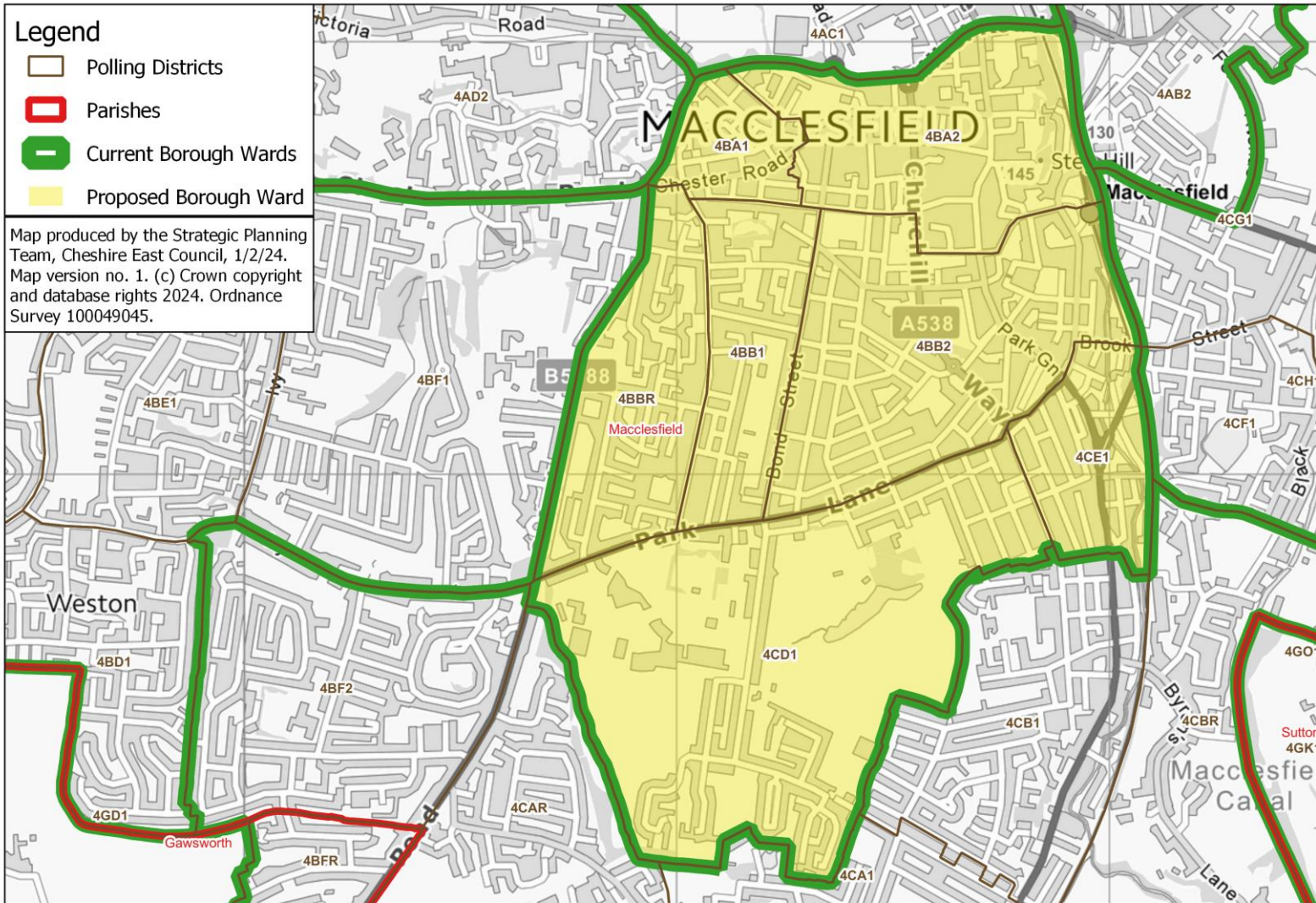
Leighton

Proposed Borough Ward: Leighton



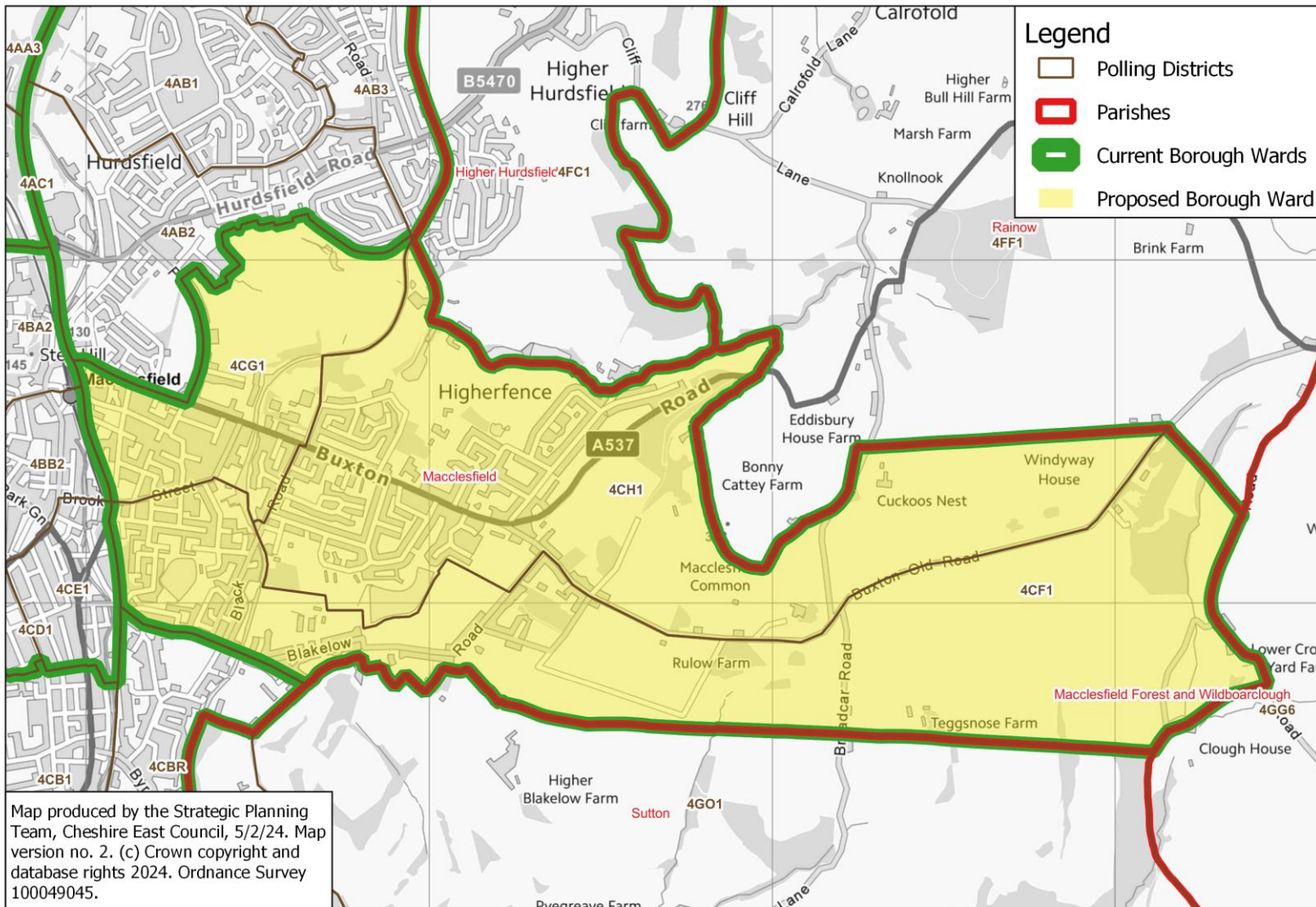
Macclesfield Central

Proposed Borough Ward: Macclesfield Central



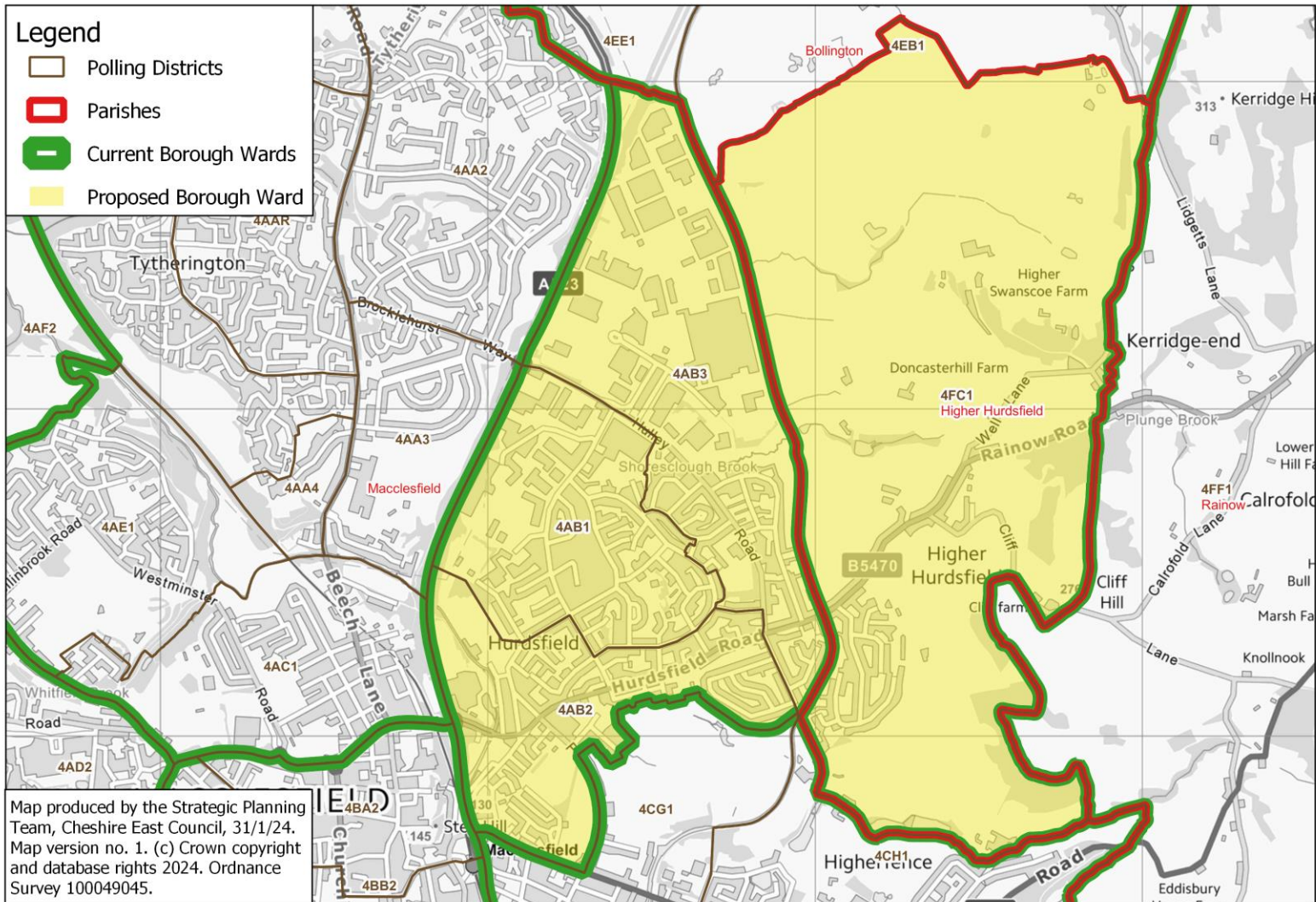
Macclesfield East

Proposed Borough Ward: Macclesfield East



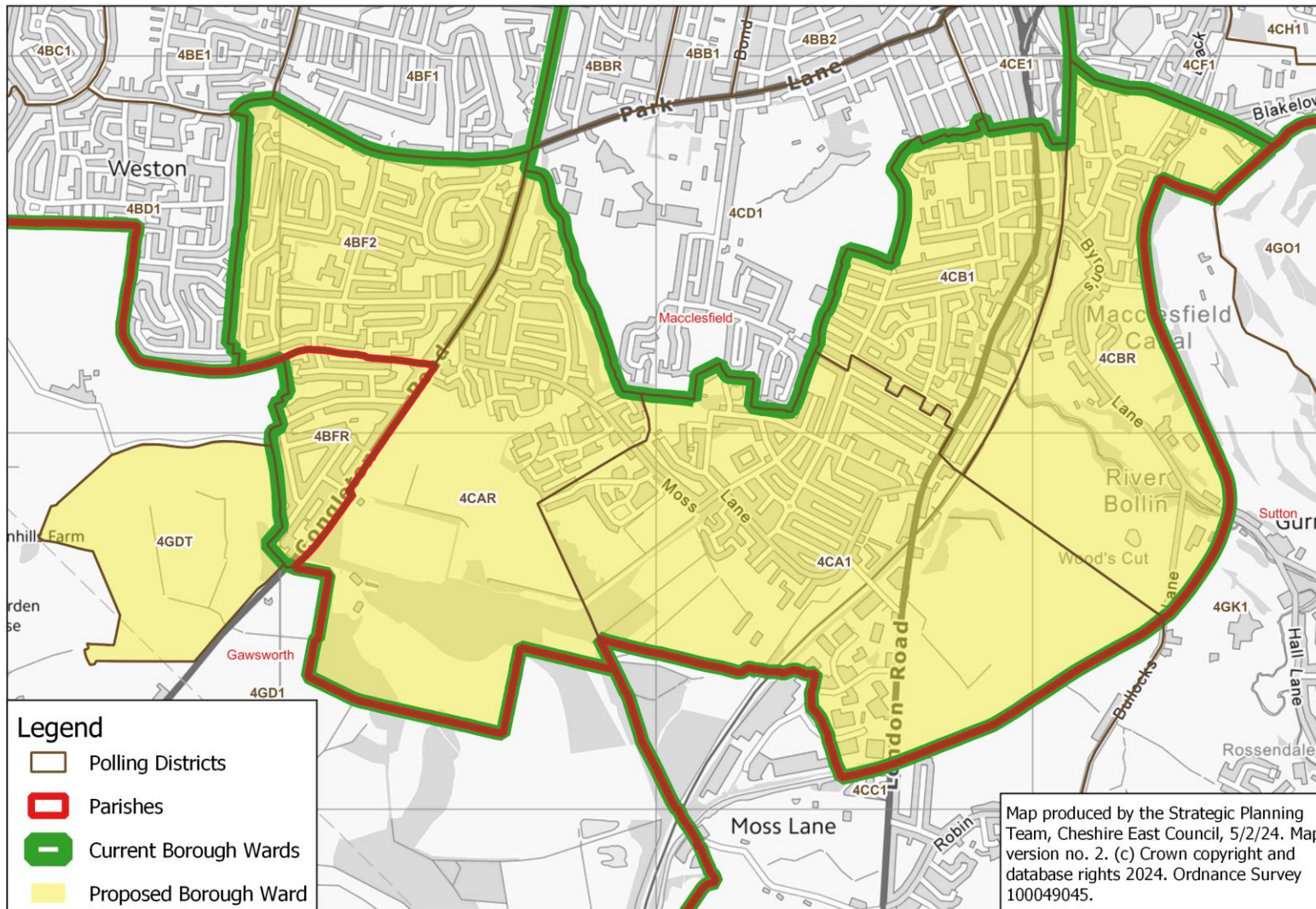
Macclesfield Hurdsfield

Proposed Borough Ward: Macclesfield Hurdsfield



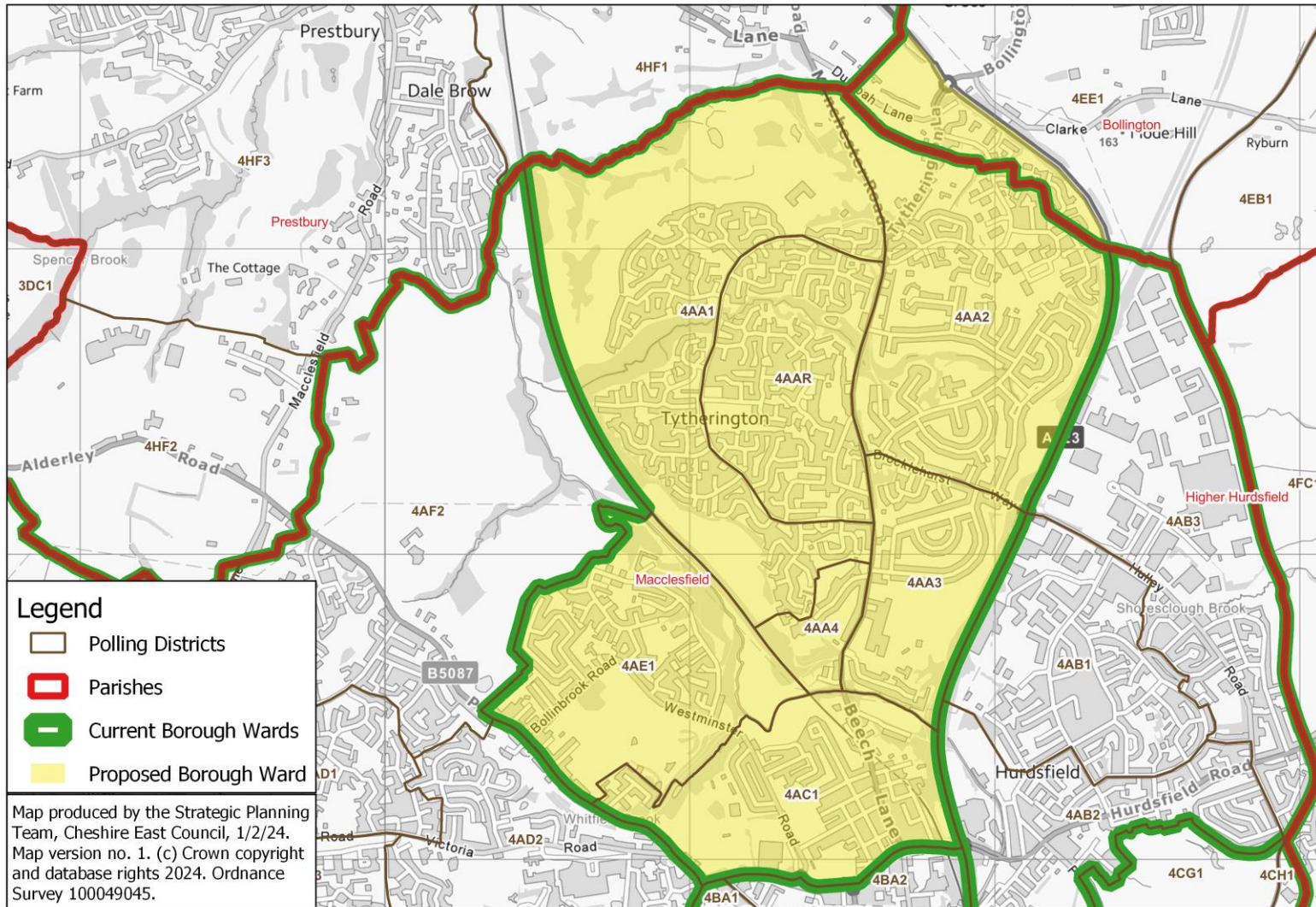
Macclesfield South

Proposed Borough Ward: Macclesfield South



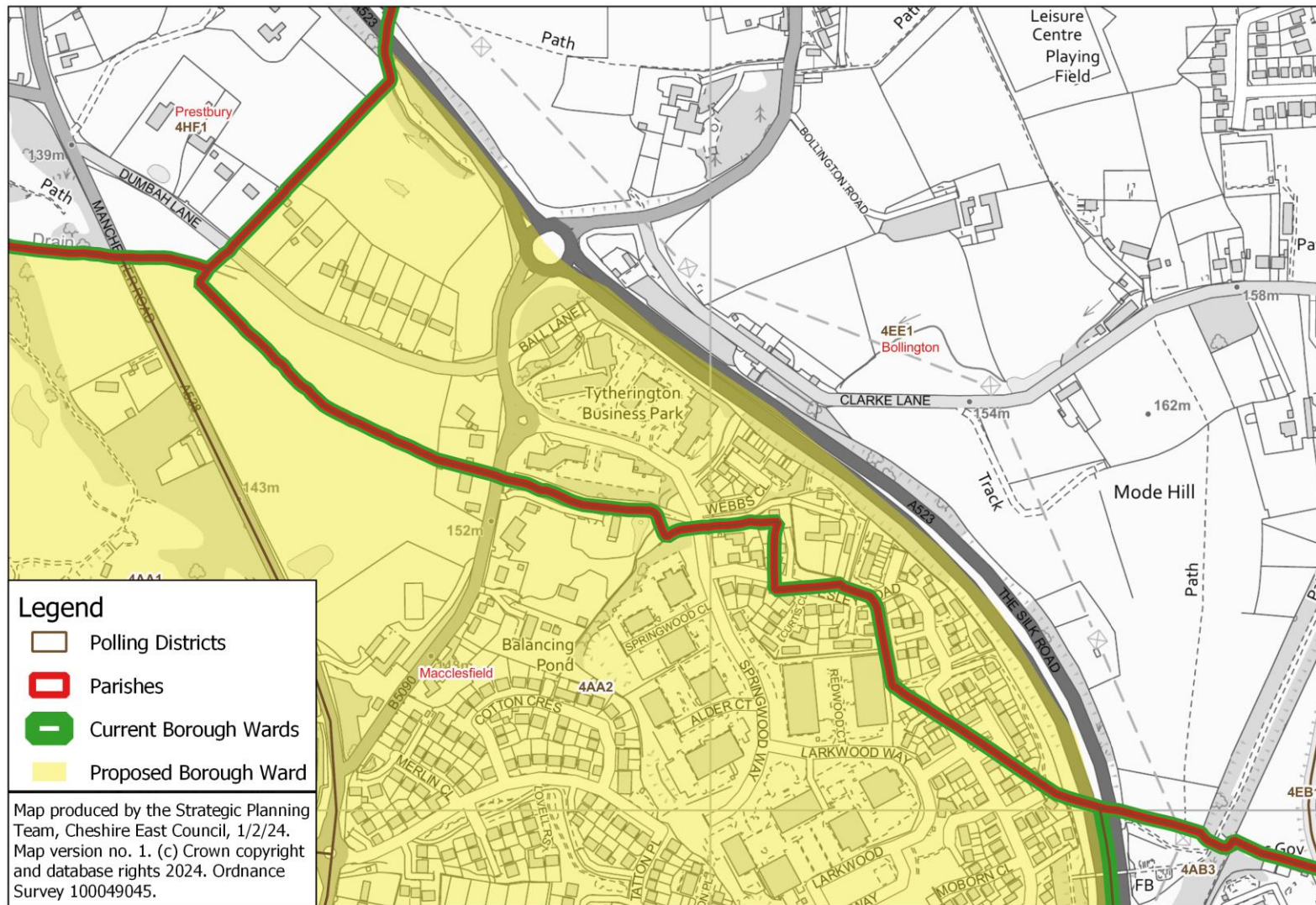
Macclesfield Tytherington

Proposed Borough Ward: Macclesfield Tytherington



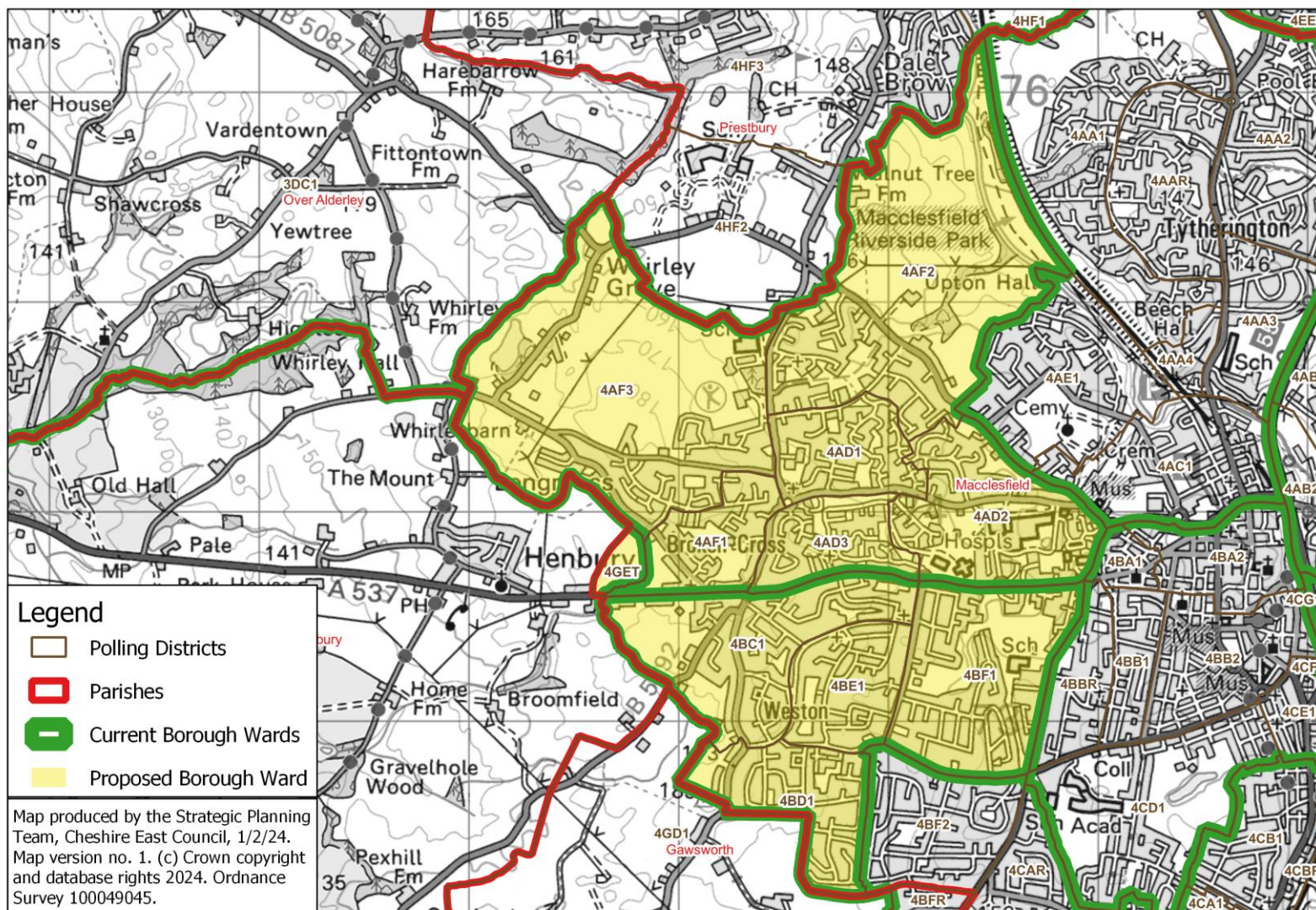
Macclesfield Tytherington: close-up of Springwood Way area

Proposed Borough Ward: Macclesfield Tytherington - close-up of area of 4EE1 to be included



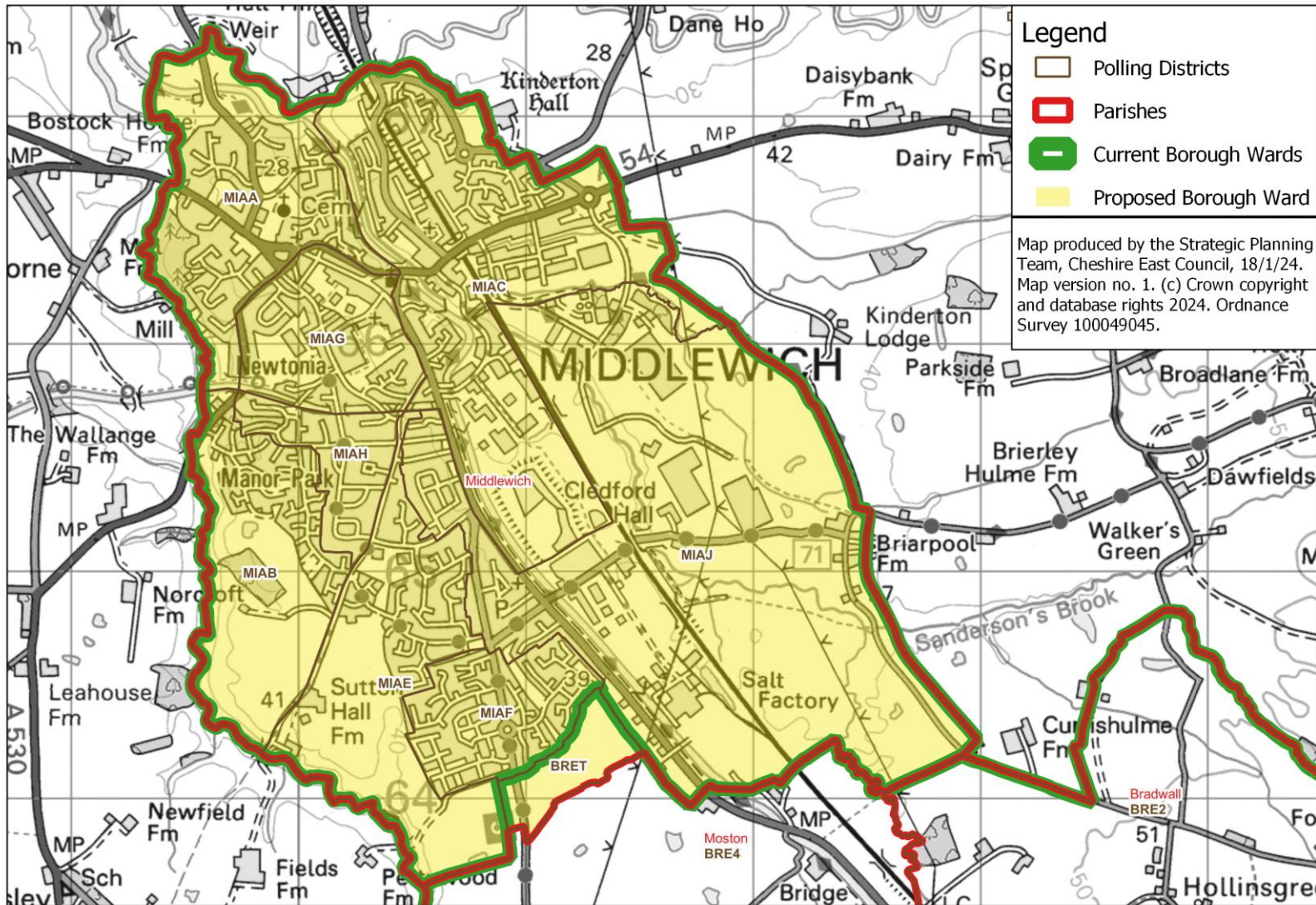
Macclesfield West

Proposed Borough Ward: Macclesfield West



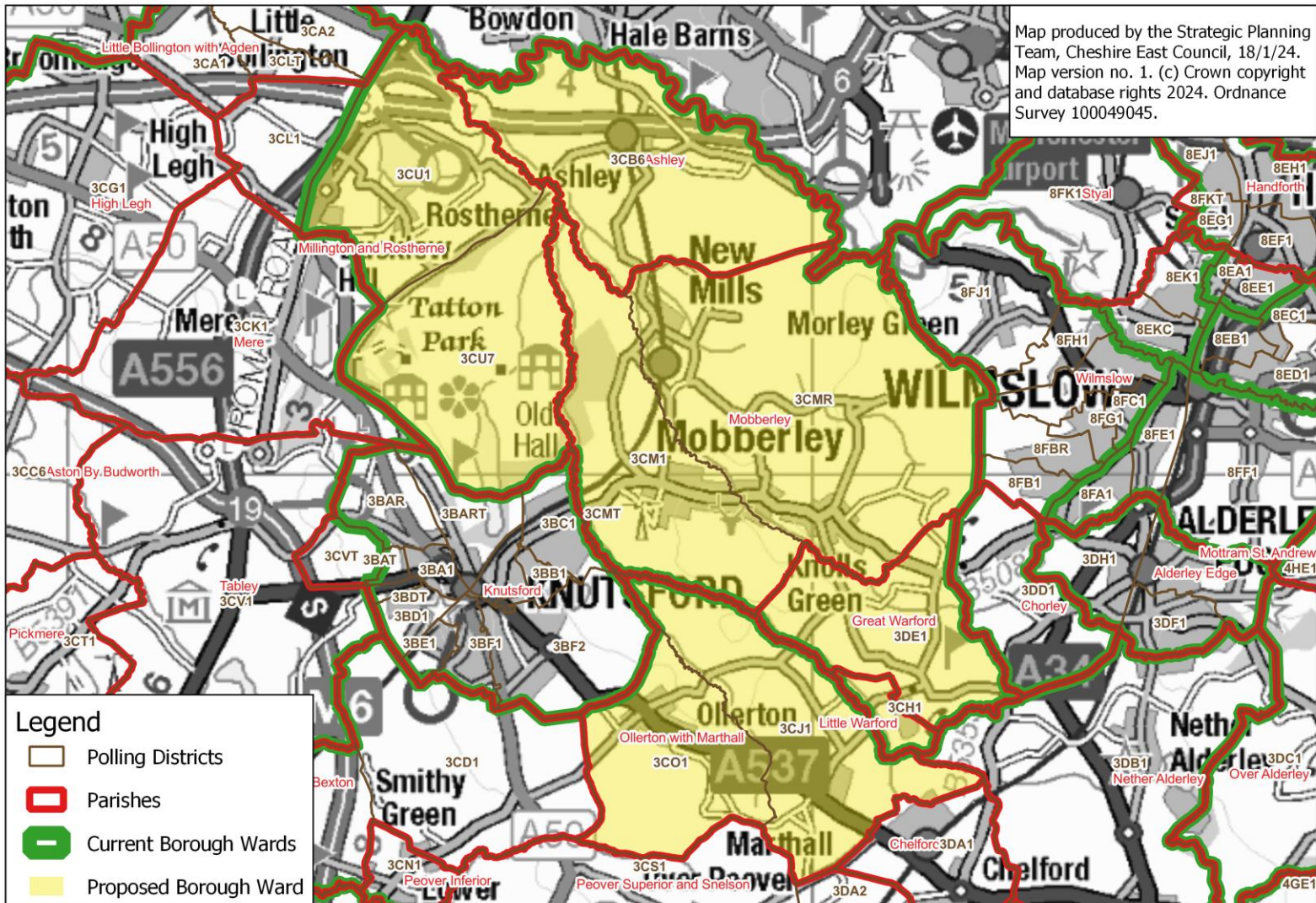
Middlewich

Proposed Borough Ward: Middlewich



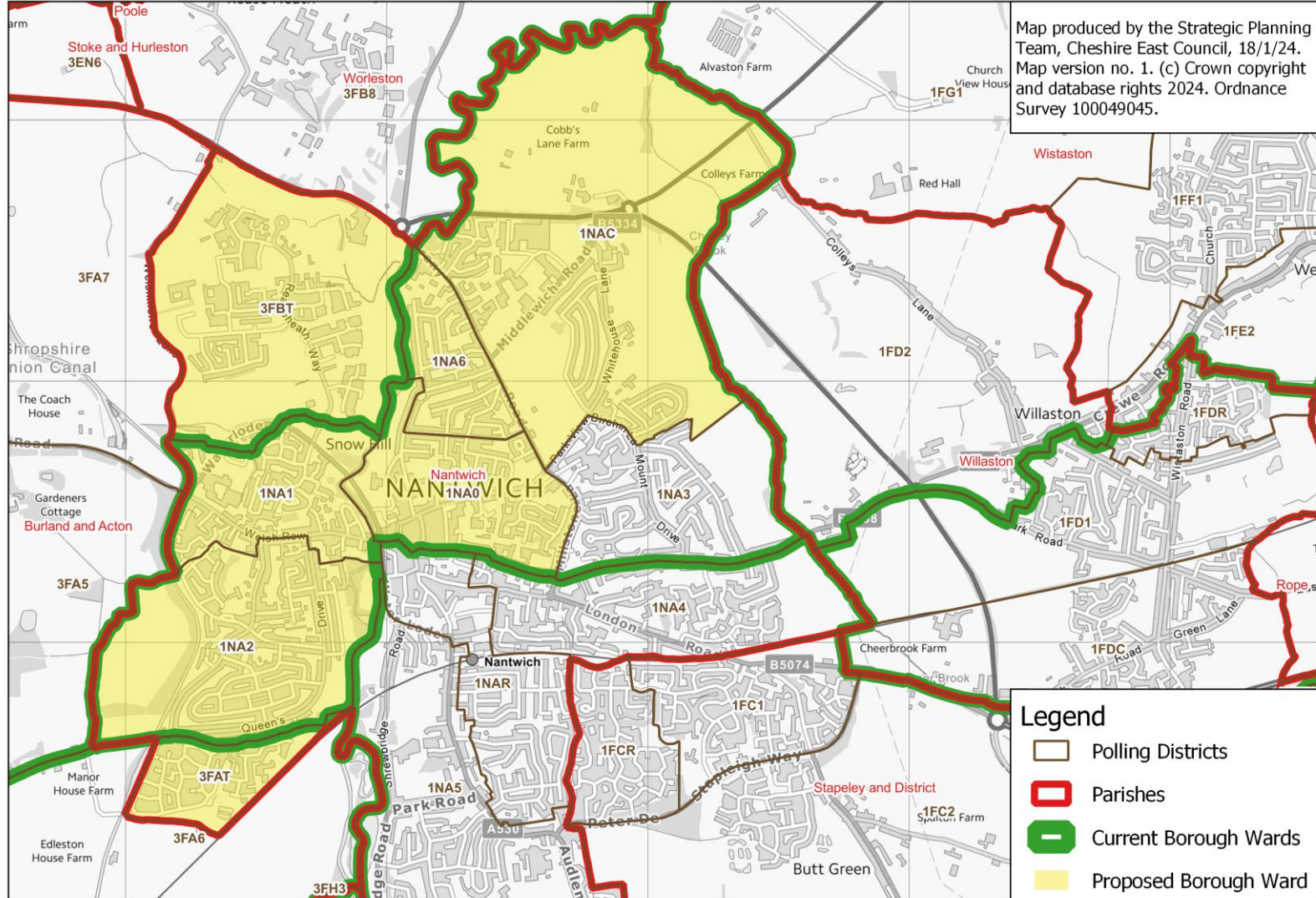
Mobberley

Proposed Borough Ward: Mobberley



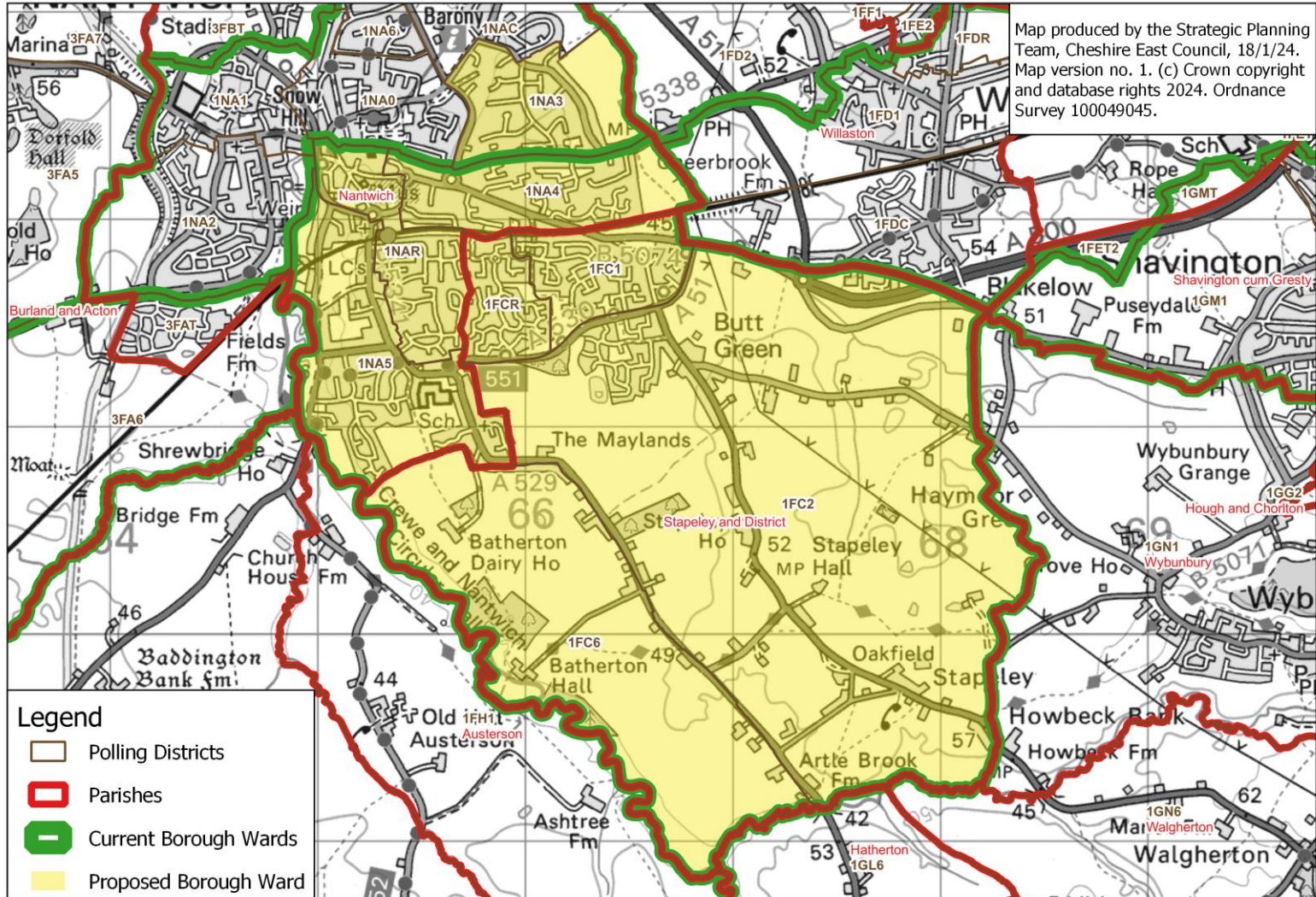
Nantwich North & West

Proposed Borough Ward: Nantwich North & West



Nantwich South & Stapeley

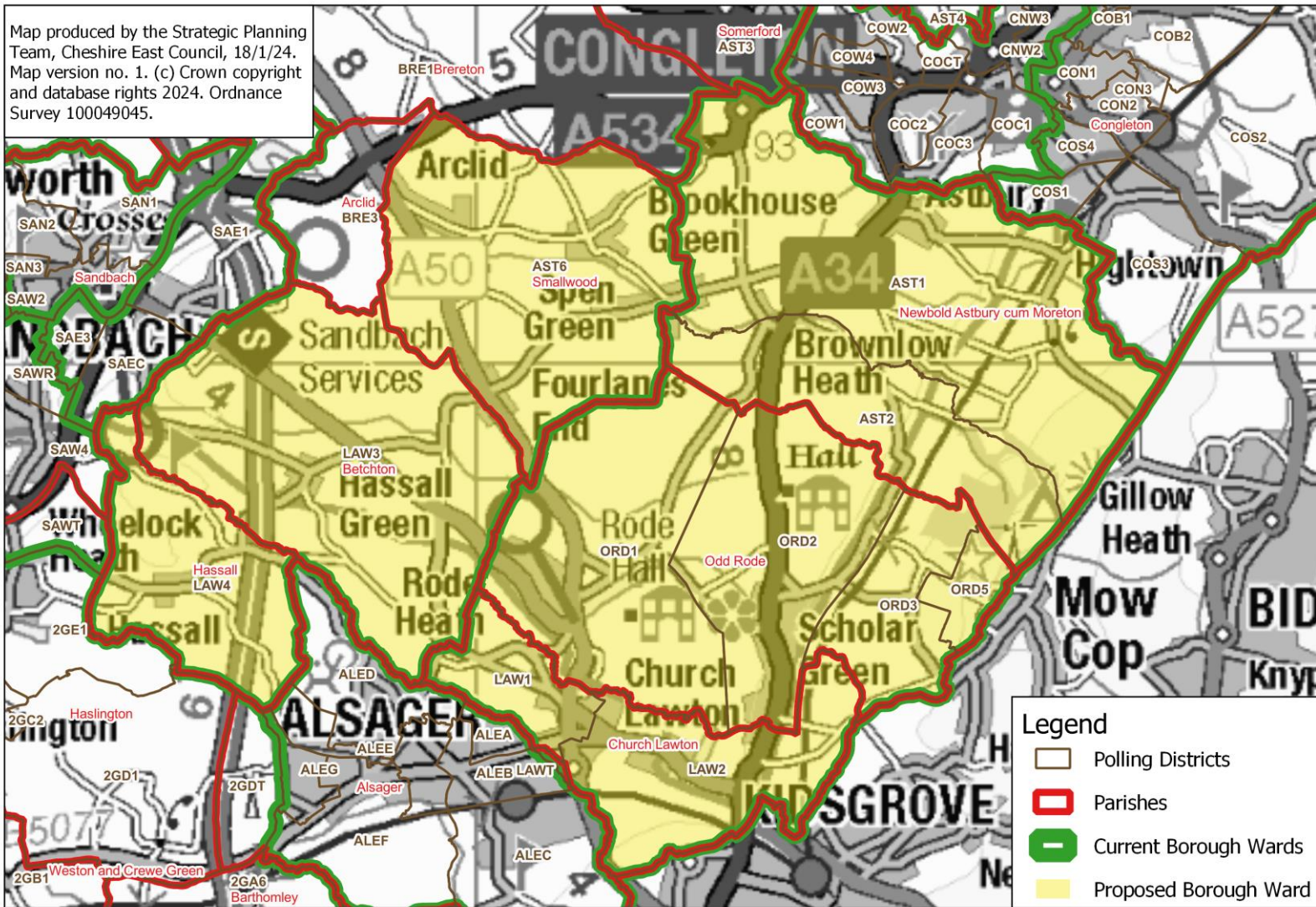
Proposed Borough Ward: Nantwich South & Stapeley



Odd Rode

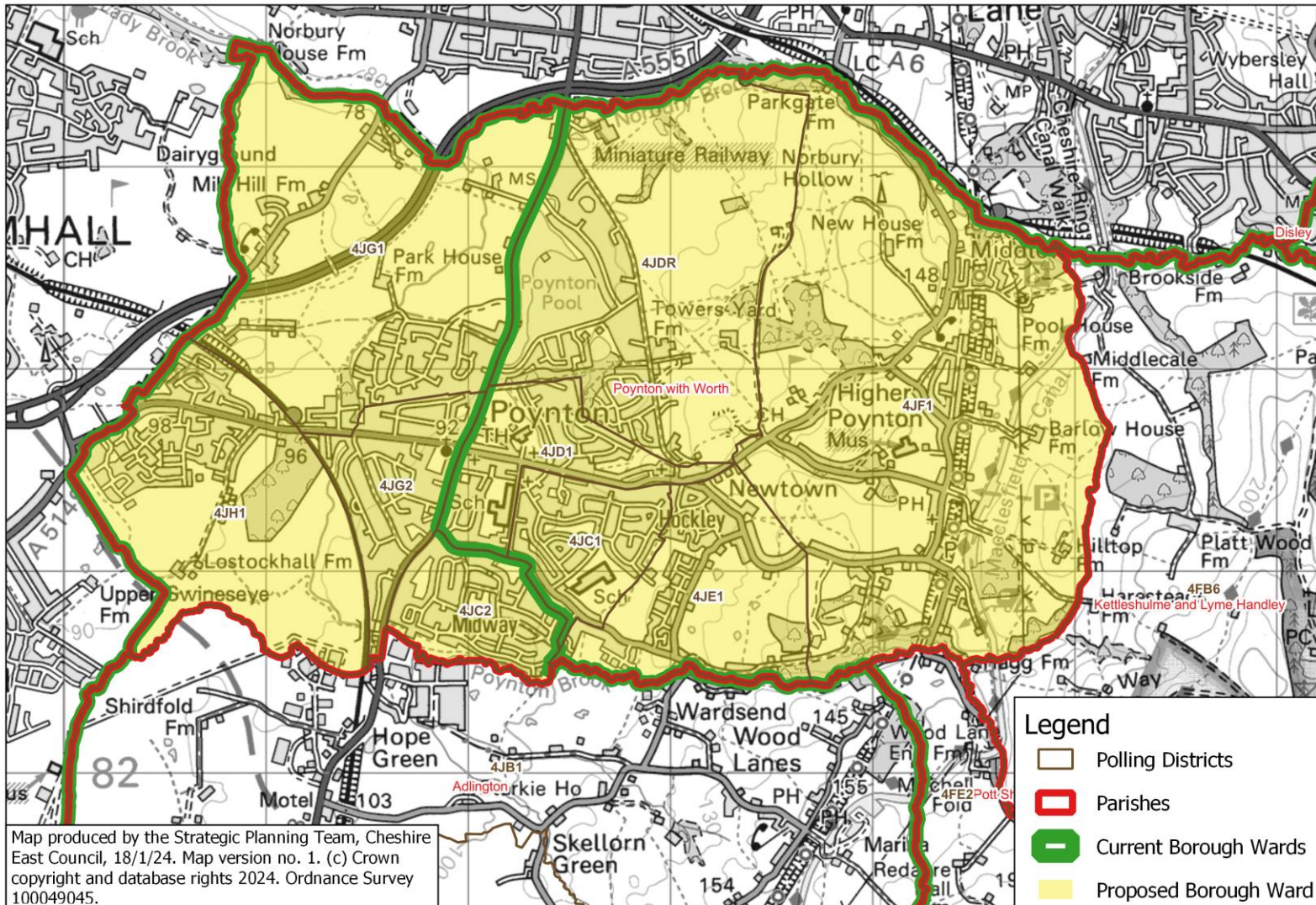
Proposed Borough Ward: Odd Rode

Map produced by the Strategic Planning Team, Cheshire East Council, 18/1/24.
Map version no. 1. (c) Crown copyright and database rights 2024. Ordnance Survey 100049045.



Poynton

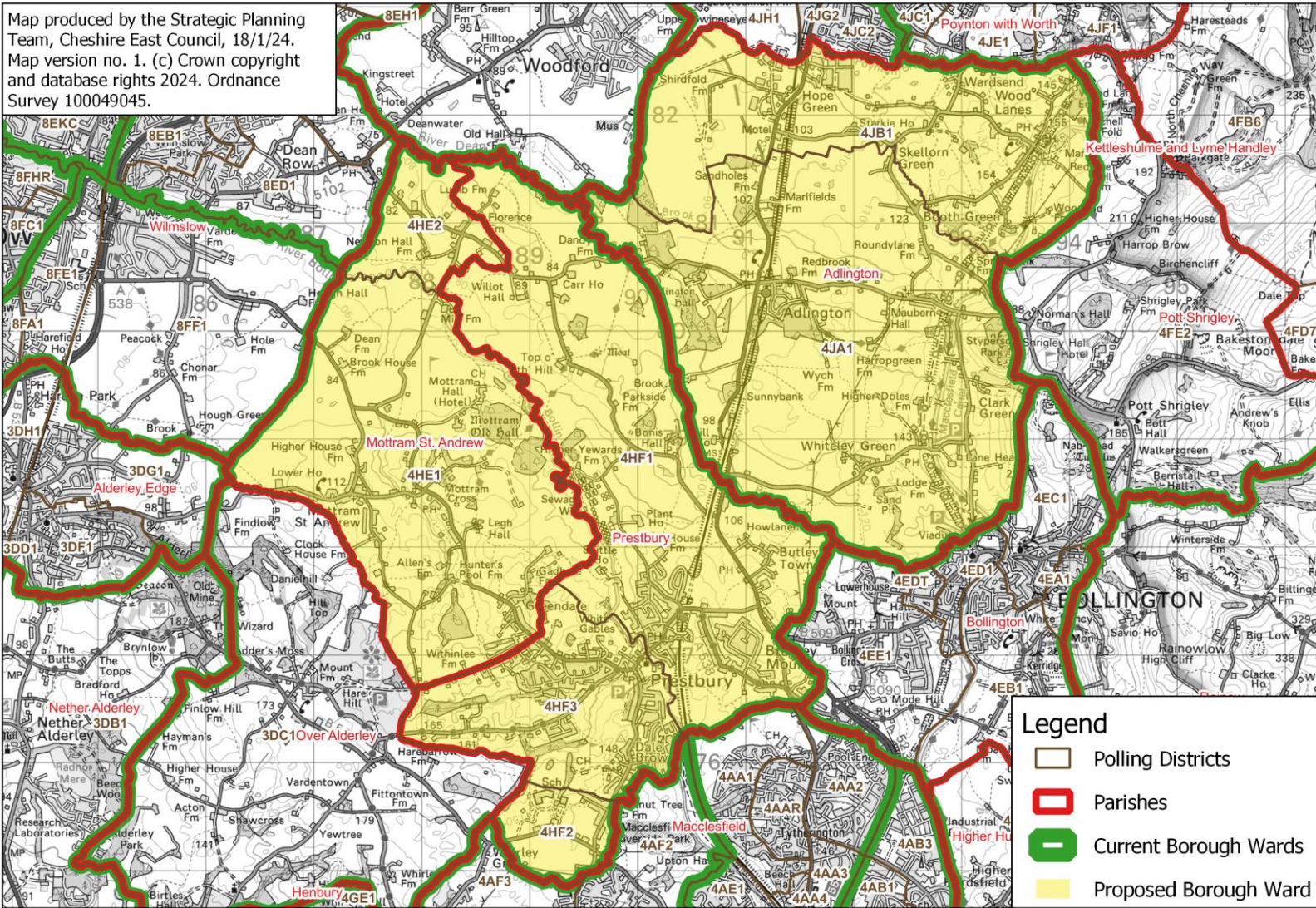
Proposed Borough Ward: Poynton



Prestbury

Proposed Borough Ward: Prestbury

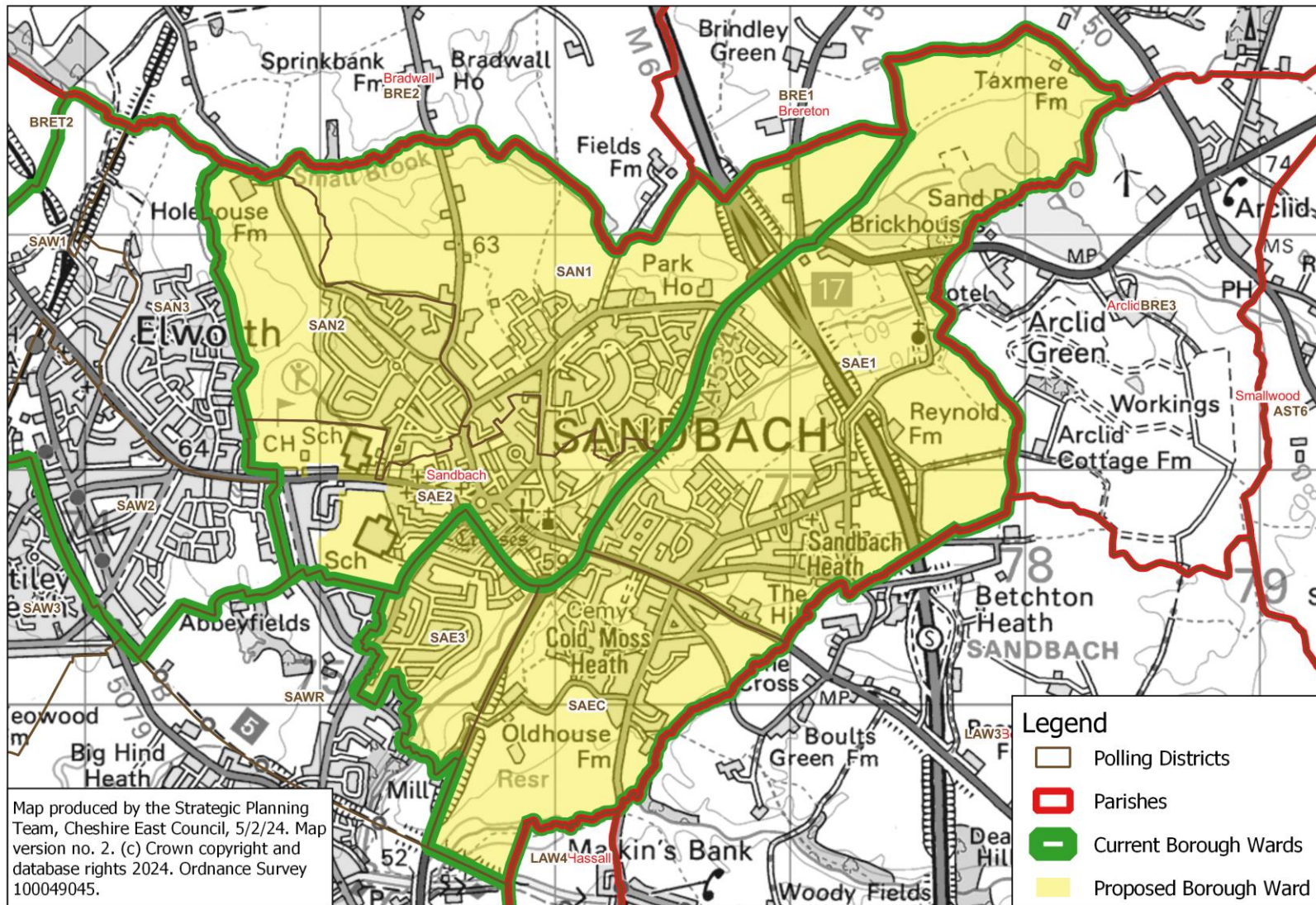
Map produced by the Strategic Planning Team, Cheshire East Council, 18/1/24.
Map version no. 1. (c) Crown copyright and database rights 2024. Ordnance Survey 100049045.



Legend

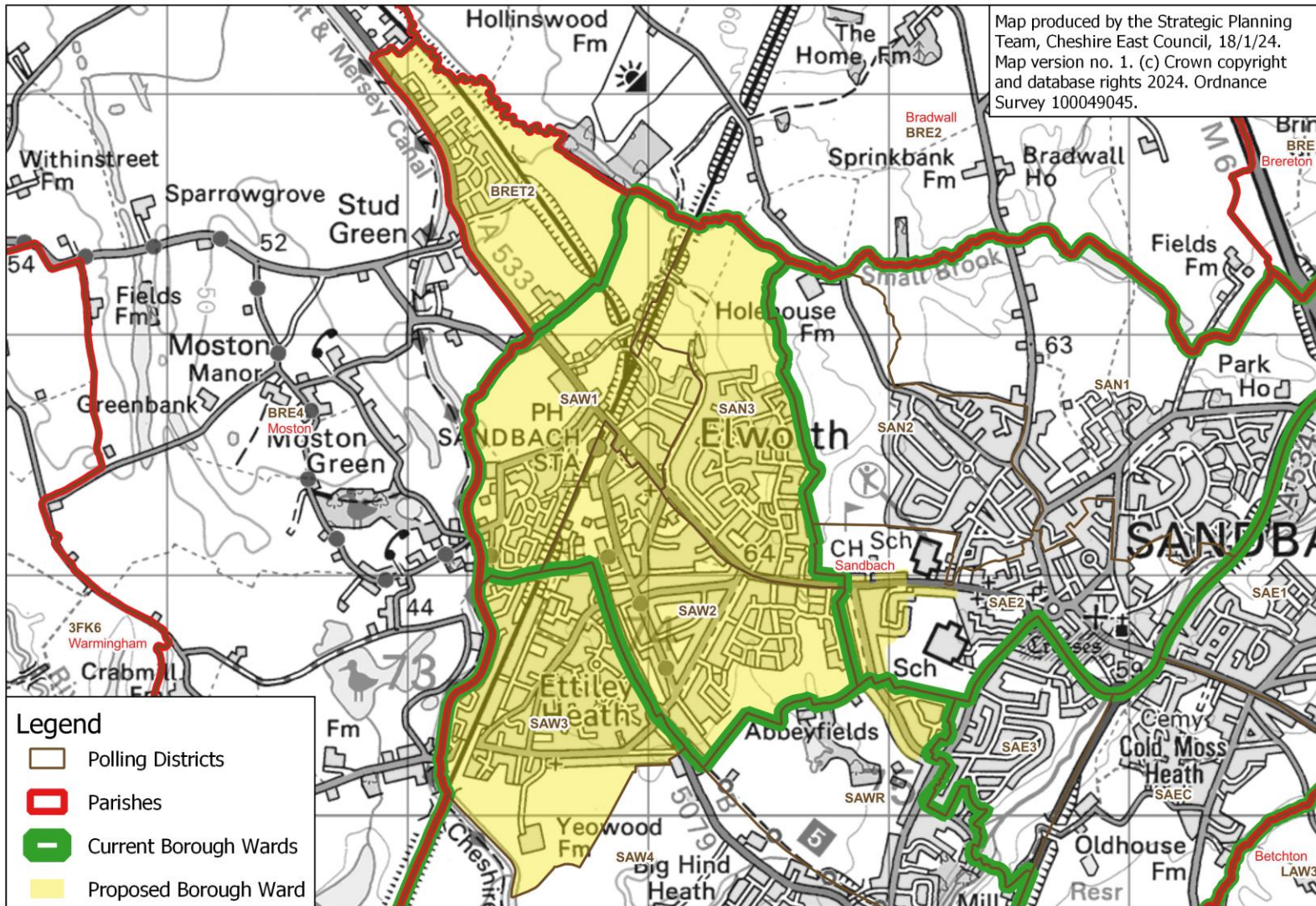
- Polling Districts
- Parishes
- Current Borough Wards
- Proposed Borough Ward

Proposed Borough Ward: Sandbach East & Central

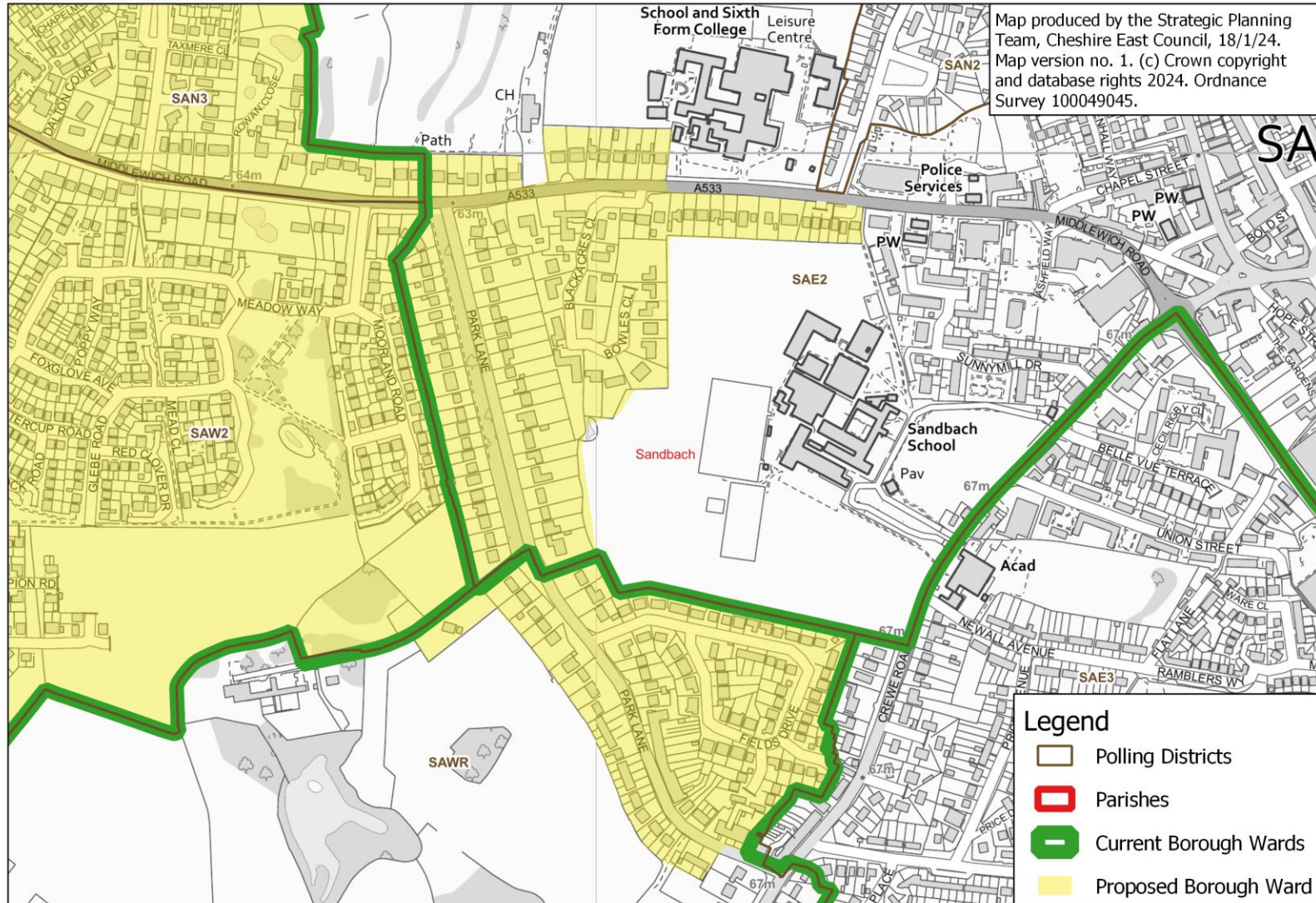


Sandbach Elworth & Ettiley Heath

Proposed Borough Ward: Sandbach Elworth & Ettiley Heath

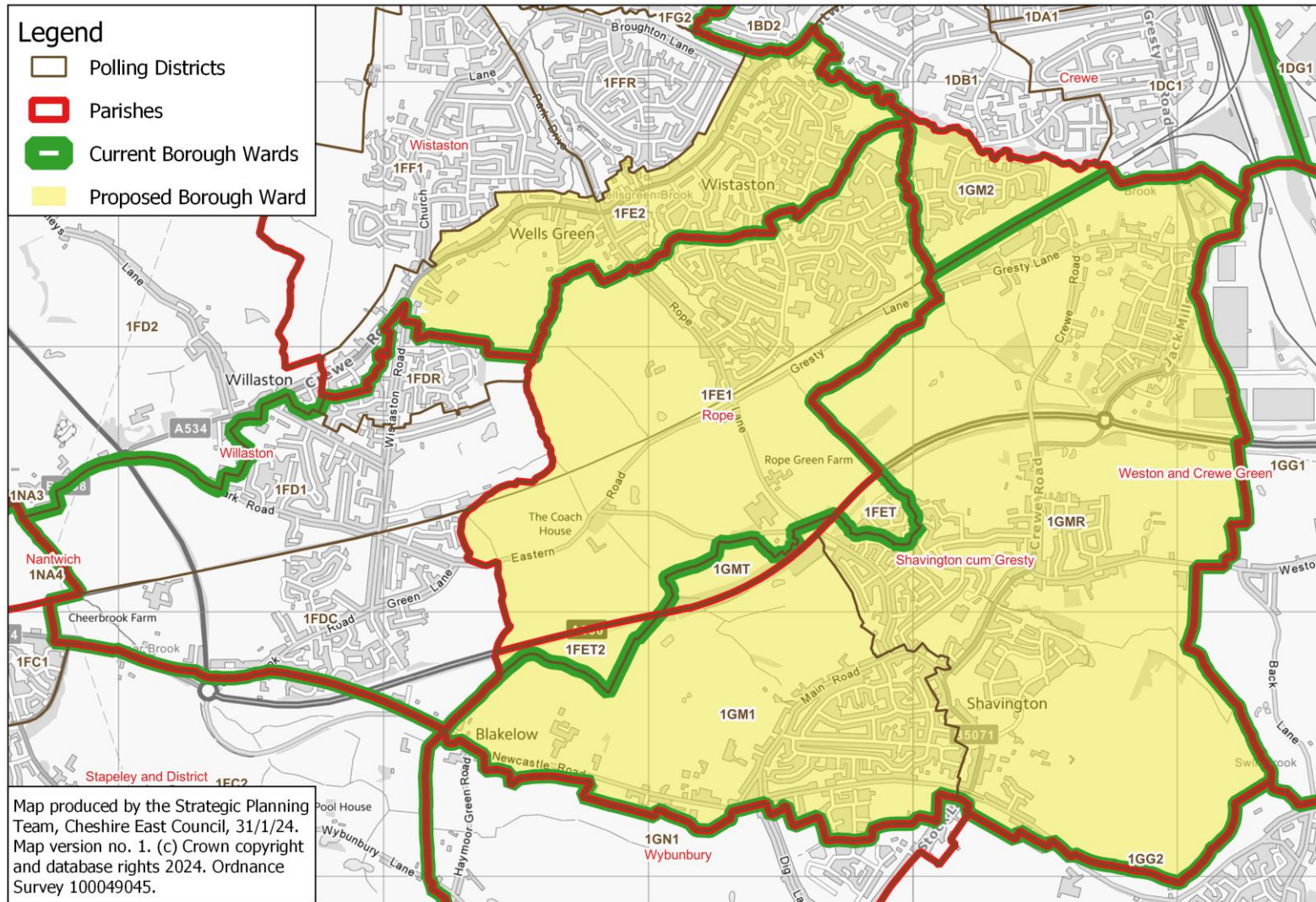


Proposed Borough Ward: Sandbach Elworth & Ettiley Heath - close-up of areas of SAE2 and SAWR to be included



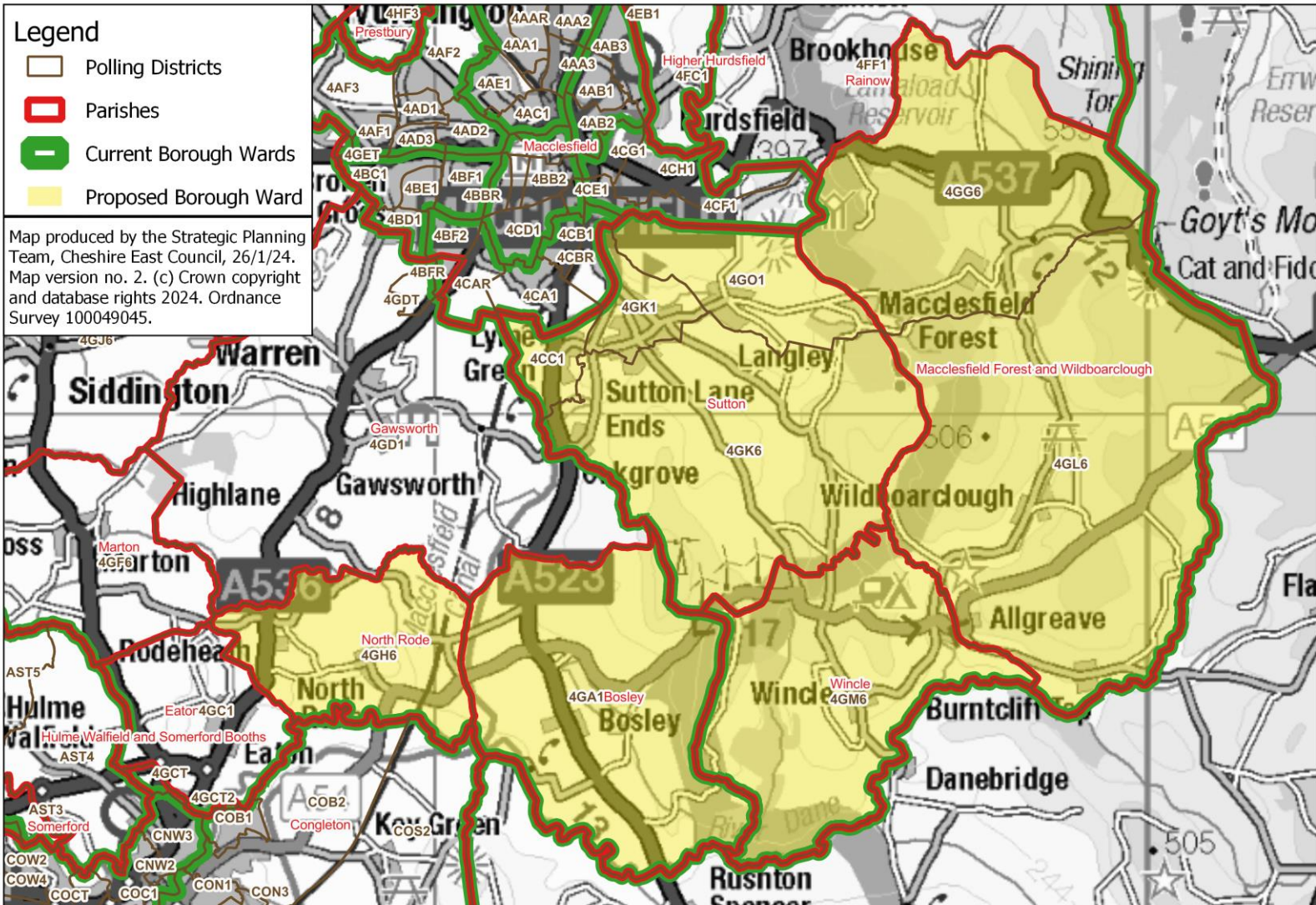
Shavington

Proposed Borough Ward: Shavington



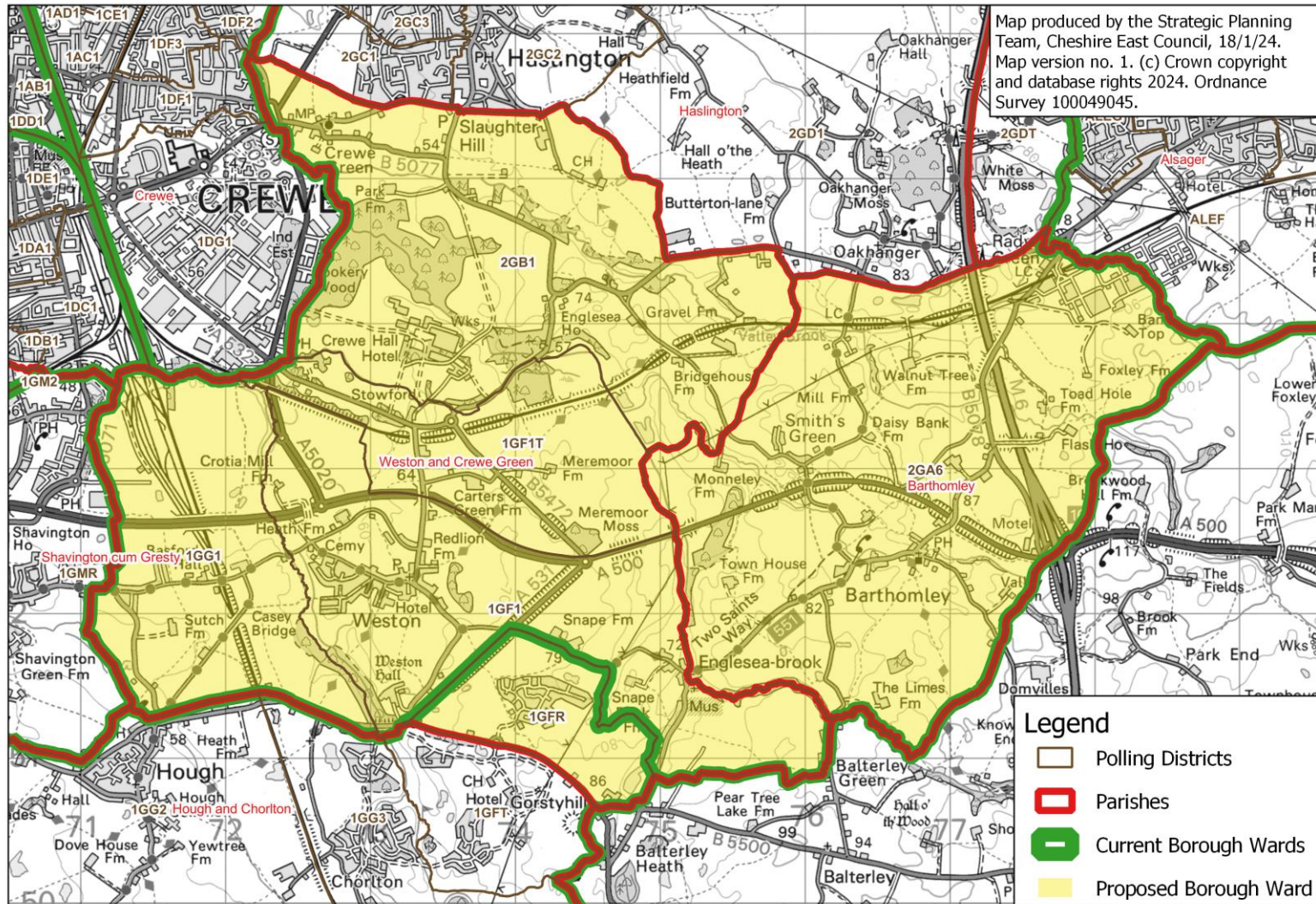
Sutton

Proposed Borough Ward: Sutton



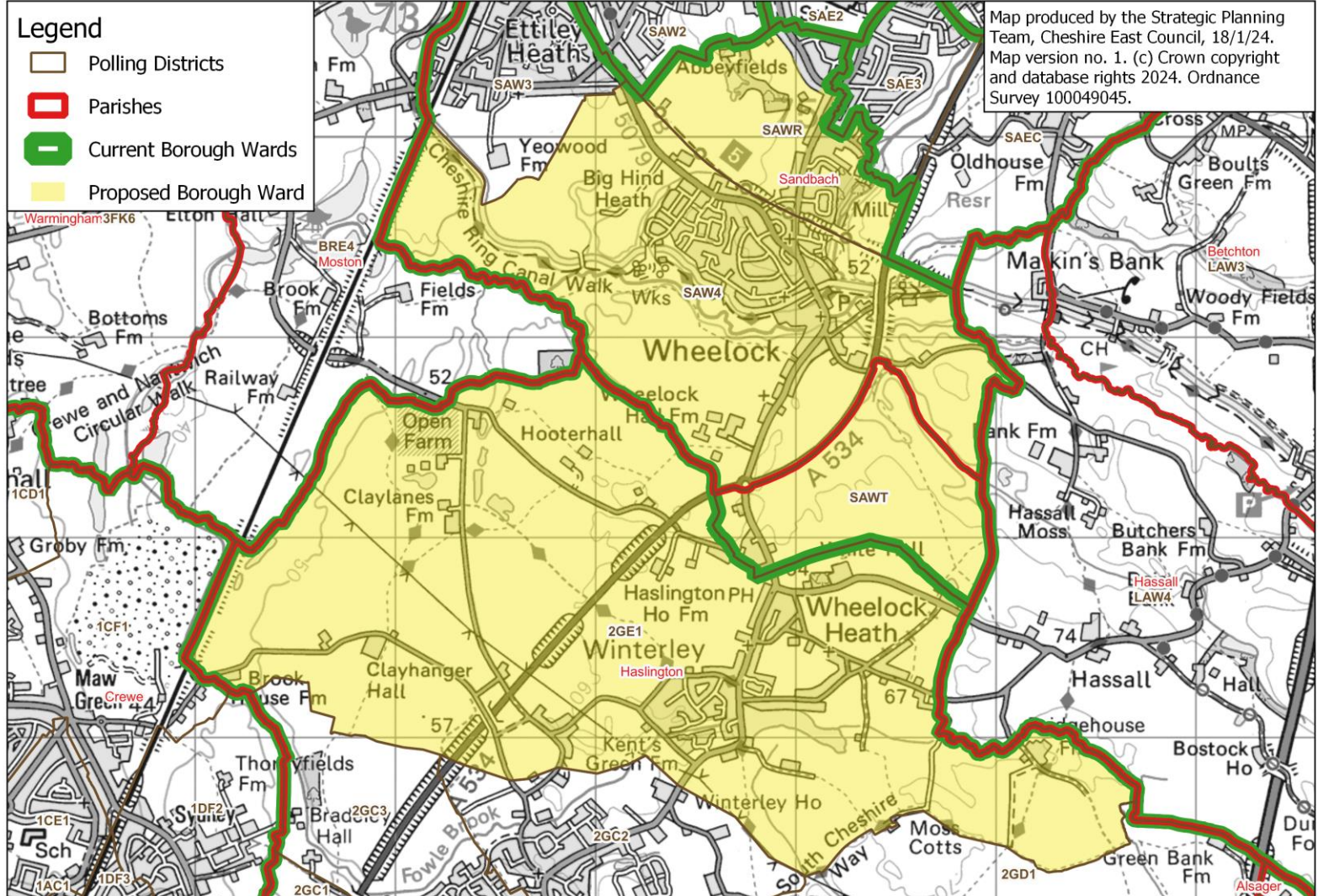
Weston

Proposed Borough Ward: Weston



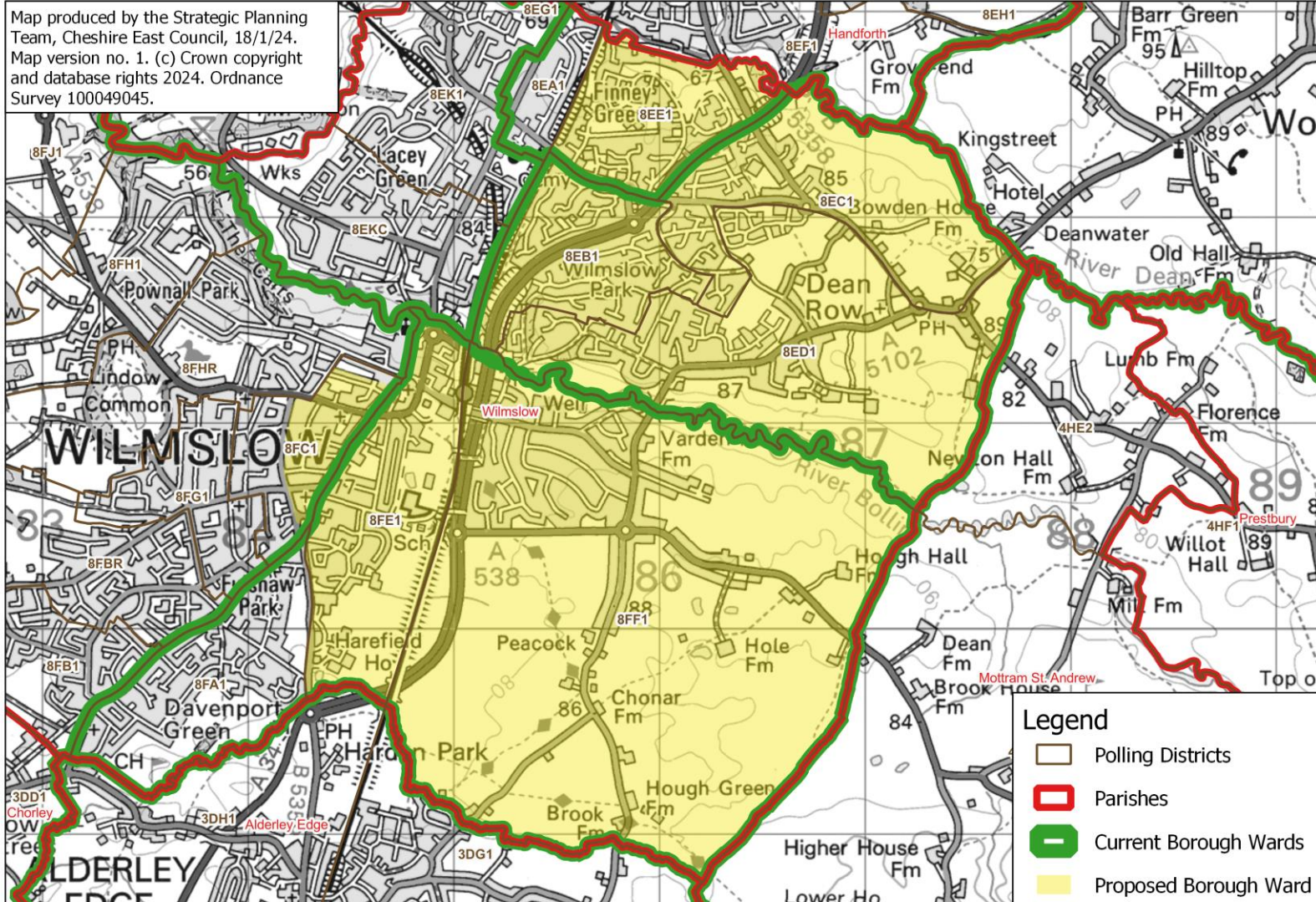
Wheelock & Winterley

Proposed Borough Ward: Wheelock & Winterley



Wilmslow East

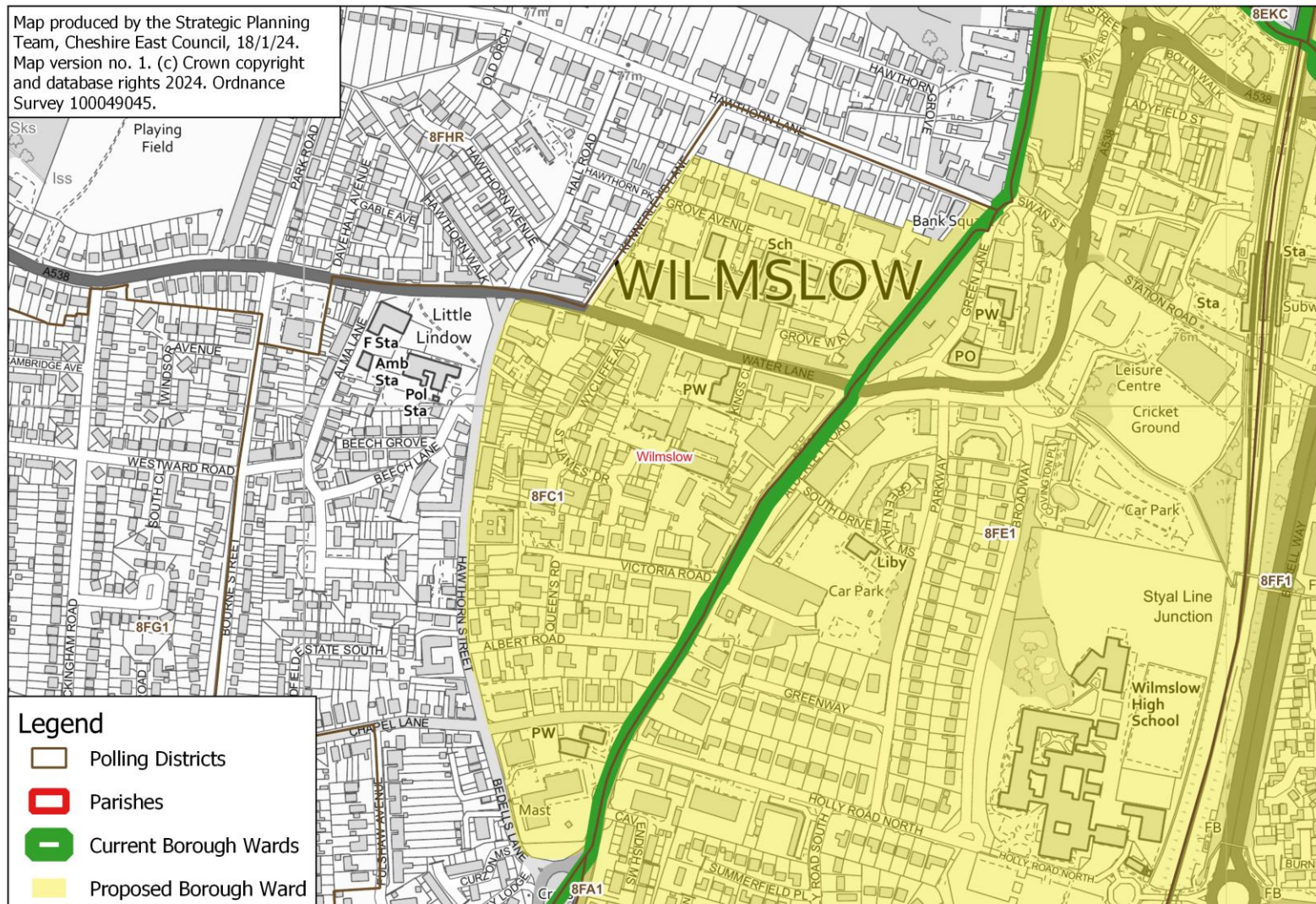
Proposed Borough Ward: Wilmslow East



Wilmslow East: close-up of town centre area

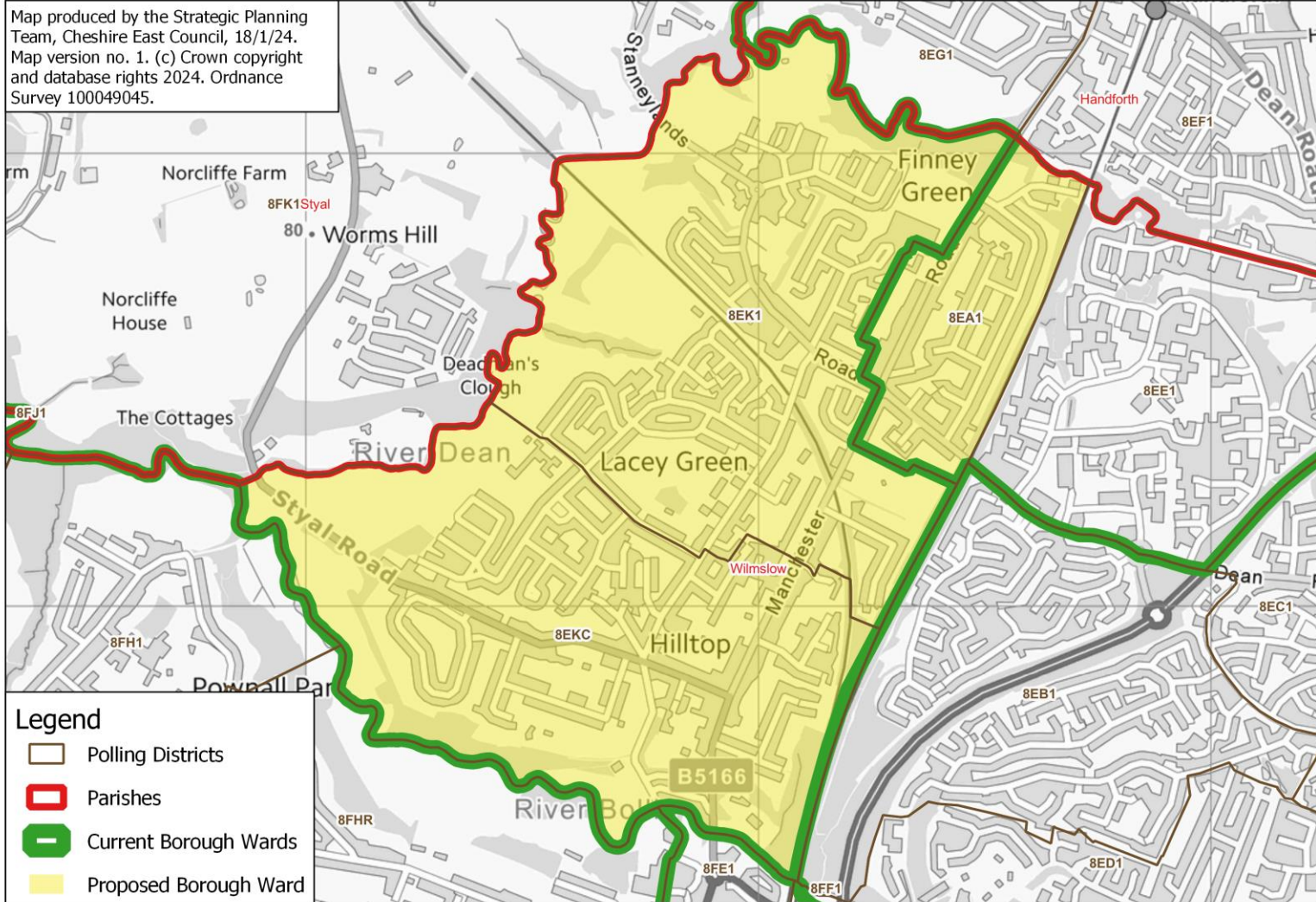
Proposed Borough Ward: Wilmslow East - close-up of area of 8FC1 to be included

Map produced by the Strategic Planning Team, Cheshire East Council, 18/1/24.
Map version no. 1. (c) Crown copyright and database rights 2024. Ordnance Survey 100049045.



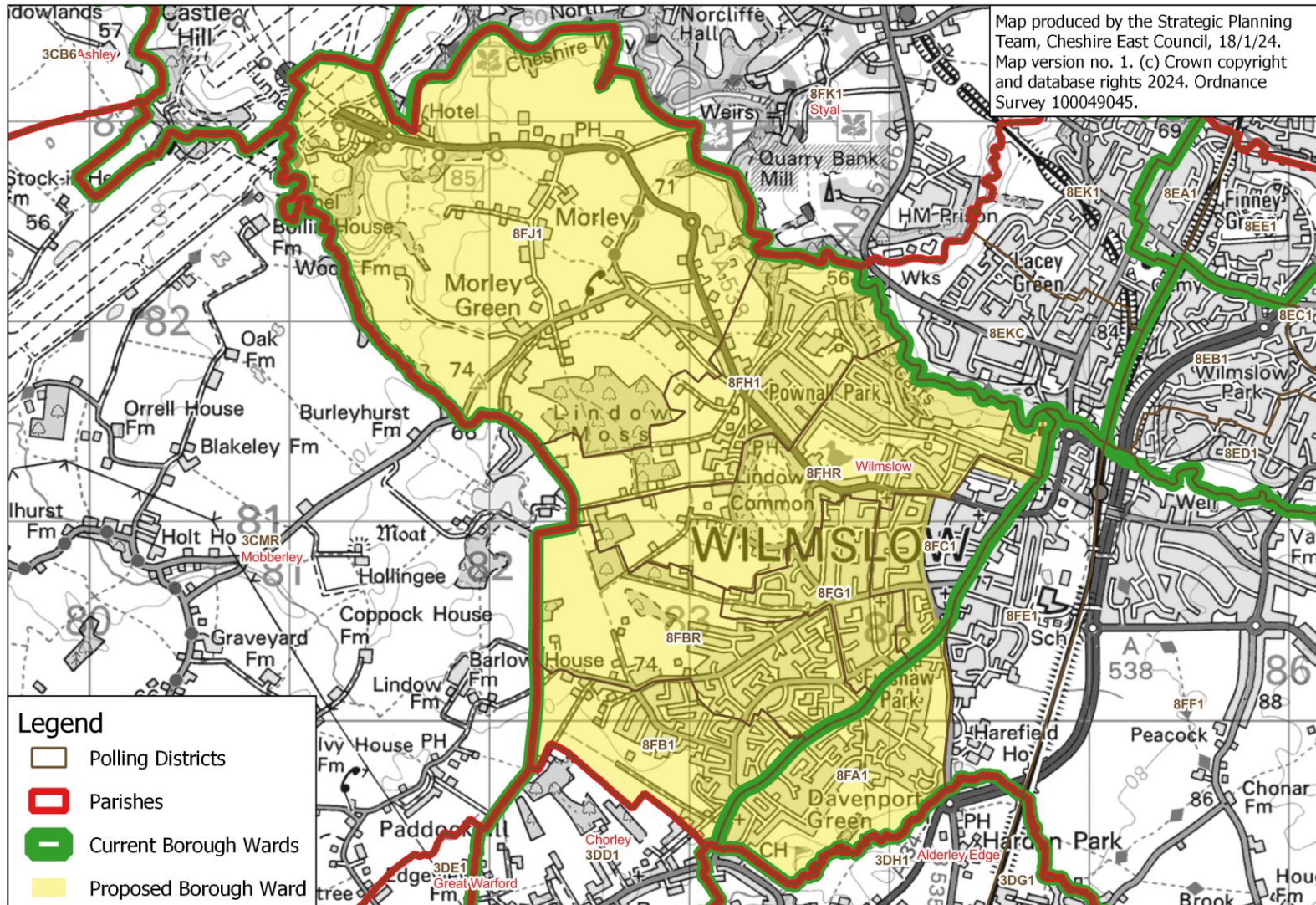
Wilmslow Lacey Green

Proposed Borough Ward: Wilmslow Lacey Green

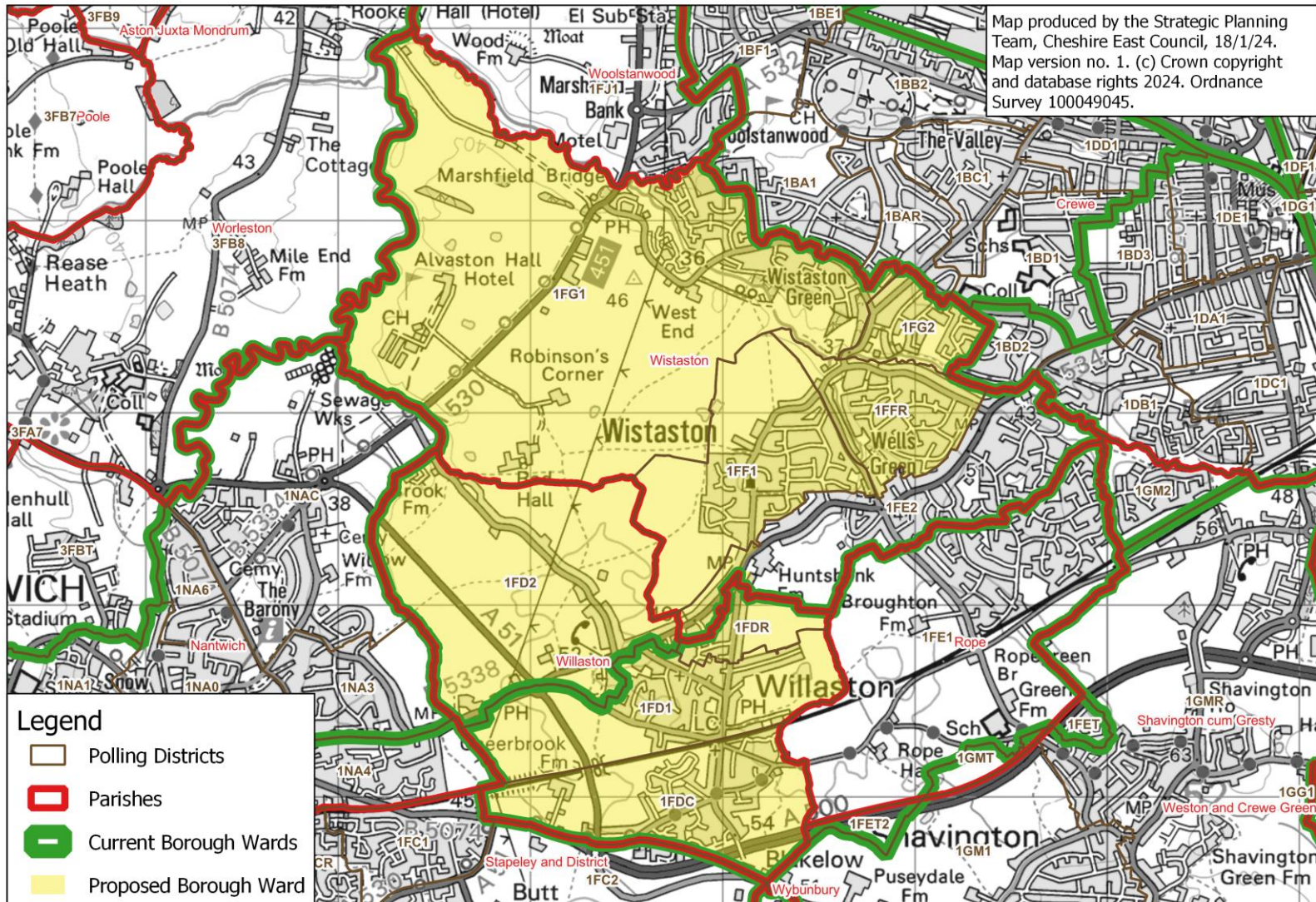


Wilmslow West

Proposed Borough Ward: Wilmslow West

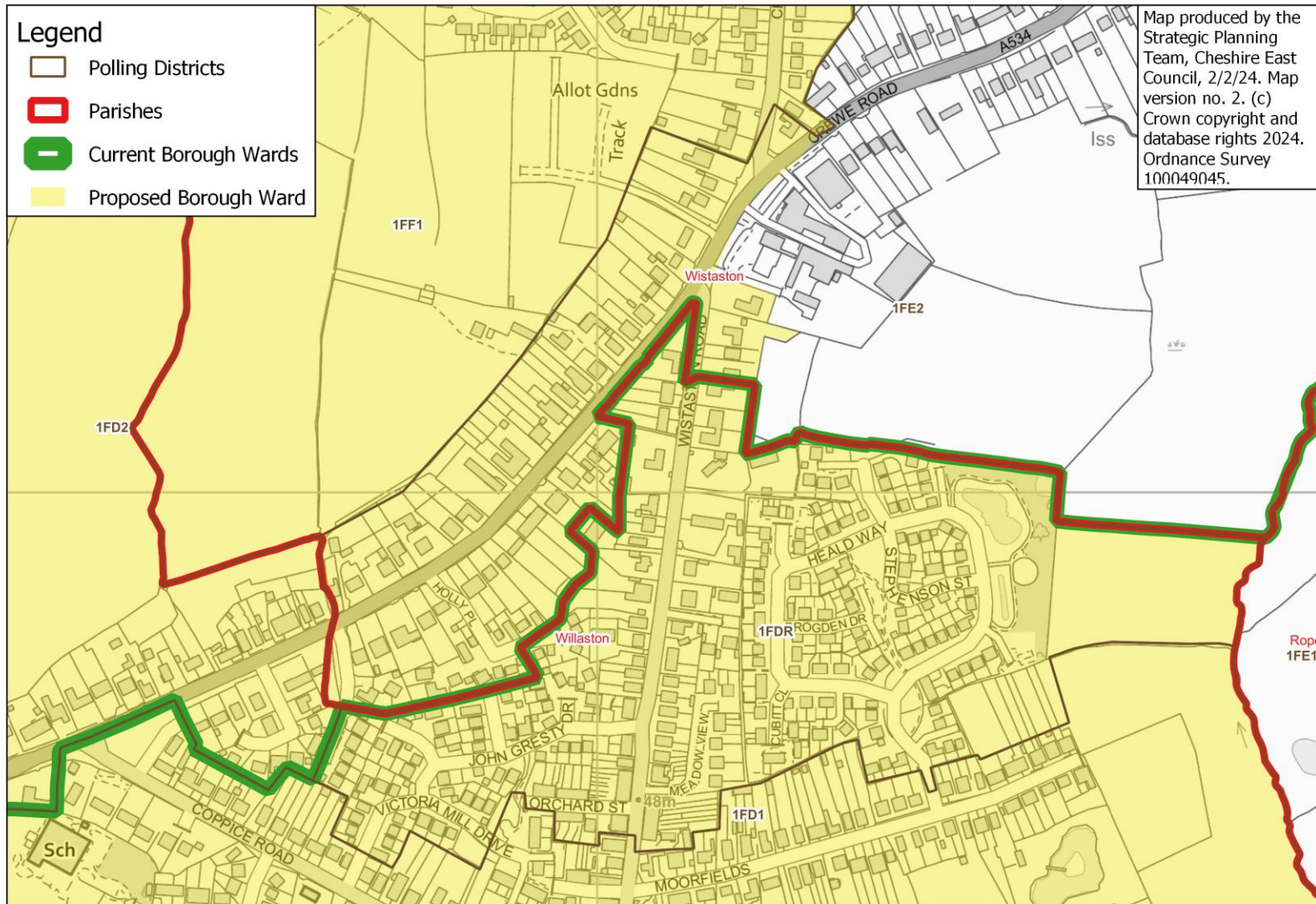


Proposed Borough Ward: Wistaston



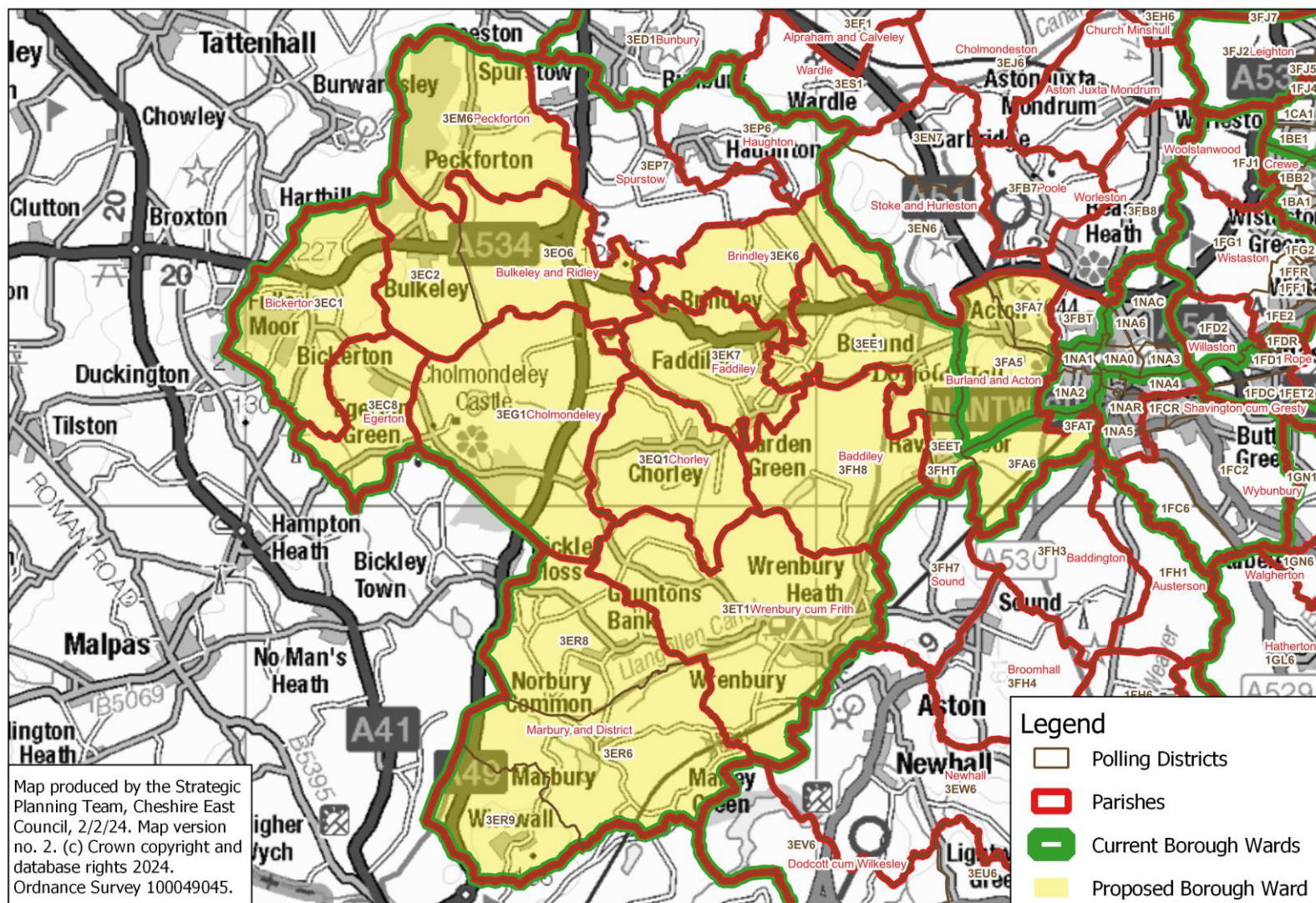
Wistaston: close-up of Wistaston Road area

Proposed Borough Ward: Wistaston - close-up of area of 1FE2 to be included



Wrenbury

Proposed Borough Ward: Wrenbury



Wybunbury

Proposed Borough Ward: Wybunbury

